




- GEORGE RIVER TRUST 
- MAINE COST HERITAGE TRUST 
- CRABTREE NECK TRUST 



TOWN OF HANCOCK  
18 POINT ROAD PO BOX 68  
HANCOCK, ME 04640

PREPARED BY:  
AERIAL SURVEY AND PHOTO, INC.  
546 AIRPORT ROAD PO BOX 659  
NORRIDGEWOCK, MAINE 04957  
TEL: 207 634-2006 FAX 207 634-2008

NOTE:

THESE MAPS ARE FOR ASSESSMENT PURPOSES ONLY  
AND ARE NOT INTENDED FOR PROPERTY CONVEYANCE  
OR LEGAL DESCRIPTION.

MAP LEGEND  
SHEET NUMBER ..... 101  
MAP LIMITS .....

APRIL 1, 2020  
SCALE 1 INCH = 2500 FEET

MAINE STATE PLANE COORDINATE GRID; EAST ZONE; NAD 1983; US FEET  
PARCEL MAP COMPILATION BY AERIAL SURVEY AND PHOTO, INC.

PROPERTY MAP INDEX  
**TOWN OF HANCOCK**  
HANCOCK COUNTY, MAINE

INDEX