Map Lot 107-001 Account 283 Location CRABTREE NECK WILDLIFE Card 1 Of 1 10/01/2020

FRENCHMAN BAY CONSERVANCY
P O BOX 150
HANCOCK ME 04640

B996P223

Property Data

Neighborhood **17 Neighborhood 17**

Tree Growth Year **0**

TREE GROWTH RECERTIFY **0**

STATE SALE CODE **0**

Zone/Land Use **11 Residential**

Secondary Zone

Topography **9** **9**

1.Level 4.Below St 7.
2.Rolling 5.Low 8.
3.Above St 6.Swampy 9.

Utilities **9 None** **9 None**

1.Public 4.Dr Well 7.Cesspool
2.Water 5.Dug Well 8.
3.Sewer 6.Septic 9.None

Street **9 None**

1.Paved 4.Proposed 7.
2.Semi Imp 5. 8.
3.Gravel 6. 9.None

REVIEW STRUCTURE YEAR **0**

RENTAL? 0=NO 1=YES **0**

Sale Data

Sale Date

Price

Sale Type

1.Land 4.Mobile 7.
2.L & B 5.Other 8.
3.Building 6. 9.

Financing

1.Convent 4.Seller 7.
2.FHA/VA 5.Private 8.
3.Assumed 6.Cash 9.Unknown

Validity

1.Valid 4.Split 7.Changes
2.Related 5.Partial 8.Other
3.Distress 6.Exempt 9.Fr Ffclse

Verified

1.Buyer 4.Agent 7.Family
2.Seller 5.Pub Rec 8.Other
3.Lender 6.MLS 9.

Assessment Record

Year	Land	Buildings	Exempt	Total
2007	301,300	0	301,300	0
2008	301,300	0	301,300	0
2009	301,300	0	301,300	0
2010	301,300	0	301,300	0
2011	301,300	0	301,300	0
2012	301,300	0	301,300	0
2013	301,300	0	301,300	0
2014	301,300	0	301,300	0
2015	301,300	0	301,300	0
2016	301,300	0	301,300	0
2017	301,300	0	301,300	0
2018	301,300	0	301,300	0
2019	301,300	0	301,300	0
2020	301,300	0	301,300	0

Land Data

Front Foot	Type	Effective Frontage	Effective Depth	Influence Factor	Influence Code
11.Regular Lot				%	
12.Delta Triangle				%	
13.Nabla Triangle				%	
14.Rear Land				%	
15.Miscellaneous				%	
				%	
				%	
Square Foot		**Square Feet**			
16.Regular Lot				%	
17.Secondary Lot				%	
18.Excess Land				%	
19.Condominium				%	
20.Miscellaneous				%	
				%	
				%	
Fract. Acre		**Acreage/Sites**			
21.Homesite (Frac	21	1.00	100	%	0
22.Baselot (Fract	24	4.00	100	%	0
23.Misc (Fract)	25	12.90	100	%	0
Acres				%	
24.Excess Acres 1				%	
25.Excess Acres 5				%	
26.Excess Acres 2				%	
27.Excess Acres 5				%	
28.Excess Acres 1				%	
29.Excess acres				%	

Total Acreage 17.90

Influence Codes

1.Unimproved
2.Excess Frtg
3.Topography
4.Size/Shape
5.Access
6.Restriction
7.Corner Infl
8.Environment
9.Fract Share
Acres
30.Industrial Sit
31.Working Waterf
32.Cultivated Cro
33.Pasture
34.Softwood (Farm
35.Mixed Wood (Fa
36.Hardwood (Farm
37.Softwood
38.Mixed Wood
39.Hardwood
40.Wasteland
41.Gravel Pit
42.Mobile Home Si
43.Location Base
44.Lot Improvemen
45.Waterfront A
46.Lobster Pound

Inspection Witnessed By:

X Date

No./Date	Description	Date Insp.

Notes:

Hancock 2020

Hancock 2020

Map Lot 107-001 | Account 283 | Location CRABTREE NECK WILDLIFE | Card 1 Of 1 | 10/01/2020

Building Style		
0.Uncoded	4.Cape	8.Log
1.Conv.	5.Garrison	9.Other
2.Ranch	6.Colonial	10.Dutch C
3.R Ranch	7.Contemp	11.Farmhou

Dwelling Units
Other Units

Stories		
1.1	4.1.5	7.3.5
2.2	5.1.75	8.
3.3	6.2.5	9.

Exterior Walls		
0.Uncoded	4.Asbestos	8.Stone
1.Wood	5.Stucco	9.Other
2.Vin/Al	6.Brick Ve	10.Concret
3.Compos.	7.Solid Br	12.

Roof Surface		
1.Asphalt	4.Composit	7.
2.Slate	5.Wood	8.
3.Metal	6.Other	9.

SF Masonry Trim
OPEN-3-CUSTOM
OPEN-4-CUSTOM
Year Built
Year Remodeled

Foundation		
1.Concrete	4.Wood	7.
2.C Block	5.Slab	8.
3.Br/Stone	6.Piers	9.

Basement		
1.1/4 Bmt	4.Full Bmt	7.
2.1/2 Bmt	5.None	8.
3.3/4 Bmt	6.	9.None

Bsmt Gar # Cars

Wet Basement		
1.Dry	4.	7.
2.Damp	5.	8.
3.Wet	6.	9.

SF Bsmt Living
Fin Bsmt Grade
OPEN-5-CUSTOMIZE

Heat Type **100%**		
0.Uncoded	4.Steam	8.Fl/Wall
1.HWBB	5.FWA	9.No Heat
2.HWCI	6.GravWA	10.Radiabt
3.H Pump	7.Electric	12.

Cool Type **100%**		
1.Refrig	4.W&C Air	7.
2.Evapor	5.	8.
3.H Pump	6.	9.None

Kitchen Style		
1.Modern	4.Obsolete	7.
2.Typical	5.	8.
3.Old Type	6.	9.None

Bath(s) Style		
1.Modern	4.Obsolete	7.
2.Typical	5.	8.
3.Old Type	6.	9.None

Rooms
Bedrooms
Full Baths
Half Baths
Addn Fixtures
Fireplaces

TRIO Software
A Division of Harris Computer Systems

Layout		
1.Typical	4.	7.
2.Inadeq	5.	8.
3.Horrid	6.	9.

Attic		
1.1/4 Fin	4.Full Fin	7.
2.1/2 Fin	5.Fl/Stair	8.
3.3/4 Fin	6.	9.None

Insulation		
1.Full	4.Minimal	7.
2.Heavy	5.Partial	8.
3.Capped	6.	9.None

Unfinished %

Grade & Factor		
1.E Grade	4.B Grade	7.AAA Grad
2.D Grade	5.A Grade	8.SC Grade
3.C Grade	6.AA Grade	9.Same

SQFT (Footprint)

Condition		
1.Poor	4.Avg	7.V G
2.Fair	5.Avg+	8.Exc
3.Avg-	6.Good	9.Same

Phys. % Good
Funct. % Good

Functional Code		
1.Incomp	4.Delap	7.Seasonal
2.O-Built	5.Bsmt	8.
3.Fire	6.2014 ADJ	9.None

Econ. % Good

Economic Code		
0.None	3.No Power	7.
1.Location	4.Generate	8.
2.Encroach	9.None	9.

Entrance Code **0**		
1.Interior	4.Vacant	7.
2.Refusal	5.Estimate	8.
3.Informed	6.	9.

Information Code **0**		
1.Owner	4.Agent	7.
2.Relative	5.Estimate	8.
3.Tenant	6.Other	9.

Date Inspected

Additions, Outbuildings & Improvements

Type	Year	Units	Grade	Cond	Phys.	Funct.	Sound Value
					%	%	
					%	%	
					%	%	
					%	%	
					%	%	
					%	%	
					%	%	
					%	%	
					%	%	
					%	%	

1.One Story Fram
2.Two Story Fram
3.Three Story Fr
4.1 & 1/2 Story
5.1 & 3/4 Story
6.2 & 1/2 Story
21.Open Frame Por
22.Encl Frame Por
23.Frame Garage
24.Frame Shed
25.Frame Bay Wind
26.1SFr Overhang
27.Unfin Basement
28.Unfinished Att
29.Finished Attic

Map Lot 107-002 Account 1611 Location 766 EASTSIDE ROAD Card 1 Of 1 10/01/2020

WEINER, HOWARD A
PO BOX 518
HANCOCK ME 04640

B1484P480 B6304P16

Previous Owner
VAFIADES, JACQUELINE
766 EASTSIDE ROAD

HANCOCK ME 04640
Sale Date: 10/28/2014

Inspection Witnessed By:

X Date

No./Date	Description	Date Insp.

Notes:

Property Data

Neighborhood	**17 Neighborhood 17**
Tree Growth Year	**0**
TREE GROWTH RECERTIFY	**0**
STATE SALE CODE	**0**
Zone/Land Use	**11 Residential**
Secondary Zone	

Topography

1.Level	4.Below St	7.
2.Rolling	5.Low	8.
3.Above St	6.Swampy	9.

Utilities

1.Public	4.Dr Well	7.Cesspool
2.Water	5.Dug Well	8.
3.Sewer	6.Septic	9.None

Street **1 Paved**

1.Paved	4.Proposed	7.
2.Semi Imp	5.	8.
3.Gravel	6.	9.None

REVIEW STRUCTURE YEAR	**0**
RENTAL? 0=NO 1=YES	**0**

Sale Data

Sale Date	**10/28/2014**
Price	**565,000**

Sale Type **2 Land & Buildings**

1.Land	4.Mobile	7.
2.L & B	5.Other	8.
3.Building	6.	9.

Financing **9 Unknown**

1.Convent	4.Seller	7.
2.FHA/VA	5.Private	8.
3.Assumed	6.Cash	9.Unknown

Validity **1 Arms Length Sale**

1.Valid	4.Split	7.Changes
2.Related	5.Partial	8.Other
3.Distress	6.Exempt	9.Fr Ffclse

Verified **5 Public Record**

1.Buyer	4.Agent	7.Family
2.Seller	5.Pub Rec	8.Other
3.Lender	6.MLS	9.

Assessment Record

Year	Land	Buildings	Exempt	Total
2007	201,400	328,100	18,000	511,500
2008	245,100	328,100	19,000	554,200
2009	245,100	328,100	19,000	554,200
2010	245,100	328,100	16,000	557,200
2011	245,100	328,100	16,000	557,200
2012	245,100	328,100	16,000	557,200
2013	245,100	328,100	16,000	557,200
2014	245,100	328,100	17,280	555,920
2015	245,100	328,100	0	573,200
2016	245,100	328,100	0	573,200
2017	245,100	324,400	0	569,500
2018	245,100	324,400	0	569,500
2019	245,100	324,400	0	569,500
2020	245,100	324,400	0	569,500

Land Data

Front Foot	Type	Effective Frontage	Effective Depth	Influence Factor	Influence Code
11.Regular Lot				%	
12.Delta Triangle				%	
13.Nabla Triangle				%	
14.Rear Land				%	
15.Miscellaneous				%	
				%	
				%	

Square Foot		Square Feet		
16.Regular Lot			%	
17.Secondary Lot			%	
18.Excess Land			%	
19.Condominium			%	
20.Miscellaneous			%	
			%	
			%	

Fract. Acre	Acreage/Sites			
21.Homesite (Frac	21	1.00	100 %	0
22.Baselot (Fract	24	4.00	100 %	0
23.Misc (Fract)	25	6.00	100 %	0
Acres	40	2.10	100 %	0
24.Excess Acres 1	44	1.00	100 %	0
25.Excess Acres 5			%	
26.Excess Acres 2			%	
27.Excess Acres 5				
28.Excess Acres 1				
29.Excess acres				

Total Acreage 13.10

Influence Codes

1.Unimproved
2.Excess Frtg
3.Topography
4.Size/Shape
5.Access
6.Restriction
7.Corner Infl
8.Environment
9.Fract Share
Acres
30.Industrial Sit
31.Working Waterf
32.Cultivated Cro
33.Pasture
34.Softwood (Farm
35.Mixed Wood (Fa
36.Hardwood (Farm
37.Softwood
38.Mixed Wood
39.Hardwood
40.Wasteland
41.Gravel Pit
42.Mobile Home Si
43.Location Base
44.Lot Improvemen
45.Waterfront A
46.Lobster Pound

Hancock 2020

Hancock 2020

Map Lot 107-002 | Account 1611 | Location 766 EASTSIDE ROAD | Card 1 Of 1 | 10/01/2020

Building Style	**1 Conventional**	
0.Uncoded	4.Cape	8.Log
1.Conv.	5.Garrison	9.Other
2.Ranch	6.Colonial	10.Dutch C
3.R Ranch	7.Contemp	11.Farmhou
Dwelling Units	**1**	
Other Units	**0**	
Stories	**4 One & 1/2 Story**	
1.1	4.1.5	7.3.5
2.2	5.1.75	8.
3.3	6.2.5	9.
Exterior Walls	**1 Wood Siding**	
0.Uncoded	4.Asbestos	8.Stone
1.Wood	5.Stucco	9.Other
2.Vin/Al	6.Brick Ve	10.Concret
3.Compos.	7.Solid Br	12.
Roof Surface	**1 Asphalt Shingles**	
1.Asphalt	4.Composit	7.
2.Slate	5.Wood	8.
3.Metal	6.Other	9.
SF Masonry Trim	**0**	
OPEN-3-CUSTOM	**0**	
OPEN-4-CUSTOM	**0**	
Year Built	**1988**	
Year Remodeled	**0**	
Foundation	**1 Concrete**	
1.Concrete	4.Wood	7.
2.C Block	5.Slab	8.
3.Br/Stone	6.Piers	9.
Basement	**9 No Basement**	
1.1/4 Bmt	4.Full Bmt	7.
2.1/2 Bmt	5.None	8.
3.3/4 Bmt	6.	9.None
Bsmt Gar # Cars	**0**	
Wet Basement	**9 No Basement**	
1.Dry	4.	7.
2.Damp	5.	8.
3.Wet	6.	9.

SF Bsmt Living	**0**	
Fin Bsmt Grade	**0 0**	
OPEN-5-CUSTOMIZE	**0**	
Heat Type	**100%**	**1 Hot Water BB**
0.Uncoded	4.Steam	8.Fl/Wall
1.HWBB	5.FWA	9.No Heat
2.HWCI	6.GravWA	10.Radiabt
3.H Pump	7.Electric	12.
Cool Type	**100%**	**9 None**
1.Refrig	4.W&C Air	7.
2.Evapor	5.	8.
3.H Pump	6.	9.None
Kitchen Style	**2 Typical**	
1.Modern	4.Obsolete	7.
2.Typical	5.	8.
3.Old Type	6.	9.None
Bath(s) Style	**2 Typical Bath(s)**	
1.Modern	4.Obsolete	7.
2.Typical	5.	8.
3.Old Type	6.	9.None
# Rooms	**5**	
# Bedrooms	**1**	
# Full Baths	**2**	
# Half Baths	**0**	
# Addn Fixtures	**0**	
# Fireplaces	**1**	

TRIO Software
A Division of Harris Computer Systems

Layout	**1 Typical**	
1.Typical	4.	7.
2.Inadeq	5.	8.
3.Horrid	6.	9.
Attic	**9 None**	
1.1/4 Fin	4.Full Fin	7.
2.1/2 Fin	5.Fl/Stair	8.
3.3/4 Fin	6.	9.None
Insulation	**1 Full**	
1.Full	4.Minimal	7.
2.Heavy	5.Partial	8.
3.Capped	6.	9.None
Unfinished %	**0%**	
Grade & Factor	**4 Good 100%**	
1.E Grade	4.B Grade	7.AAA Grad
2.D Grade	5.A Grade	8.SC Grade
3.C Grade	6.AA Grade	9.Same
SQFT (Footprint)	**1536**	
Condition	**4 Average**	
1.Poor	4.Avg	7.V G
2.Fair	5.Avg+	8.Exc
3.Avg-	6.Good	9.Same
Phys. % Good	**0%**	
Funct. % Good	**100%**	
Functional Code	**9 None**	
1.Incomp	4.Delap	7.Seasonal
2.O-Built	5.Bsmt	8.
3.Fire	6.2014 ADJ	9.None
Econ. % Good	**100%**	
Economic Code	**None**	
0.None	3.No Power	7.
1.Location	4.Generate	8.
2.Encroach	9.None	9.
Entrance Code	**0**	
1.Interior	4.Vacant	7.
2.Refusal	5.Estimate	8.
3.Informed	6.	9.
Information Code	**0**	
1.Owner	4.Agent	7.
2.Relative	5.Estimate	8.
3.Tenant	6.Other	9.

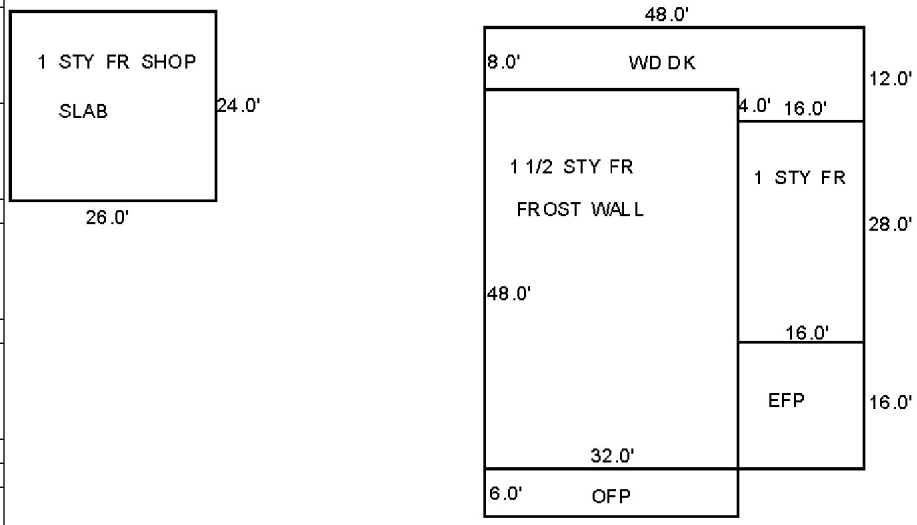

Date Inspected

Additions, Outbuildings & Improvements

Type	Year	Units	Grade	Cond	Phys.	Funct.	Sound Value
1 One Story Frame	0	448	0 0	0	0 %	0 %	
22 Encl Frame Porch	1989	256	5 100	4	0 %	100 %	
21 Open Frame	0	192	0 0	0	0 %	0 %	
68 Wood Deck	0	448	0 0	0	0 %	0 %	
81 1 SF GARAGE	0	794	0 0	0	0 %	0 %	
24 Frame Shed	1989	624	4 100	4	0 %	100 %	
					%	%	
					%	%	
					%	%	
					%	%	

1.One Story Fram
2.Two Story Fram
3.Three Story Fr
4.1 & 1/2 Story
5.1 & 3/4 Story
6.2 & 1/2 Story
21.Open Frame Por
22.Encl Frame Por
23.Frame Garage
24.Frame Shed
25.Frame Bay Wind
26.1SFr Overhang
27.Unfin Basement
28.Unfinished Att
29.Finished Attic

Map Lot 107-003 Account 745 Location 769 EASTSIDE ROAD Card 1 Of 1 10/01/2020

LOUNDER, ANDREW JR
LOUNDER, WANDA
P O BOX 218
HANCOCK ME 04640

B2244P343

Property Data

Neighborhood **18 Neighborhood 18**

Tree Growth Year **0**

TREE GROWTH RECERTIFY **0**

STATE SALE CODE **0**

Zone/Land Use **11 Residential**

Secondary Zone

Topography **9** **9**

1.Level 4.Below St 7.
2.Rolling 5.Low 8.
3.Above St 6.Swampy 9.

Utilities **9 None** **9 None**

1.Public 4.Dr Well 7.Cesspool
2.Water 5.Dug Well 8.
3.Sewer 6.Septic 9.None

Street **1 Paved**

1.Paved 4.Proposed 7.
2.Semi Imp 5. 8.
3.Gravel 6. 9.None

REVIEW STRUCTURE YEAR **0**

RENTAL? 0=NO 1=YES **0**

Sale Data

Sale Date

Price

Sale Type

1.Land 4.Mobile 7.
2.L & B 5.Other 8.
3.Building 6. 9.

Financing

1.Convent 4.Seller 7.
2.FHA/VA 5.Private 8.
3.Assumed 6.Cash 9.Unknown

Validity

1.Valid 4.Split 7.Changes
2.Related 5.Partial 8.Other
3.Distress 6.Exempt 9.Fr Ffclse

Verified

1.Buyer 4.Agent 7.Family
2.Seller 5.Pub Rec 8.Other
3.Lender 6.MLS 9.

Assessment Record

Year	Land	Buildings	Exempt	Total
2007	62,900	334,600	13,000	384,500
2008	70,200	334,600	13,000	391,800
2009	70,200	334,600	13,000	391,800
2010	70,200	334,600	10,000	394,800
2011	70,200	334,600	10,000	394,800
2012	70,200	334,600	10,000	394,800
2013	70,200	334,600	10,000	394,800
2014	70,200	334,600	10,800	394,000
2015	70,200	334,600	11,000	393,800
2016	70,200	334,600	16,500	388,300
2017	70,200	333,400	22,000	381,600
2018	70,200	333,400	22,000	381,600
2019	70,200	333,400	22,000	381,600
2020	70,200	333,400	25,000	378,600

Land Data

Front Foot

11.Regular Lot
12.Delta Triangle
13.Nabla Triangle
14.Rear Land
15.Miscellaneous

Square Foot

16.Regular Lot
17.Secondary Lot
18.Excess Land
19.Condominium
20.Miscellaneous

Fract. Acre

21.Homesite (Frac
22.Baselot (Fract
23.Misc (Fract)
Acres
24.Excess Acres 1
25.Excess Acres 5
26.Excess Acres 2
27.Excess Acres 5
28.Excess Acres 1
29.Excess acres

Type	Effective Frontage	Effective Depth	Influence Factor	Influence Code
			%	
			%	
			%	
			%	
			%	
			%	
			%	
	Square Feet			
			%	
			%	
			%	
			%	
			%	
			%	
			%	
	Acreage/Sites			
21	1.00		100 %	0
24	4.00		100 %	0
44	1.00		100 %	0
25	2.60		100 %	0
			%	
			%	
			%	

Total Acreage 7.60

Influence Codes

1.Unimproved
2.Excess Frtg
3.Topography
4.Size/Shape
5.Access
6.Restriction
7.Corner Infl
8.Environment
9.Fract Share
Acres
30.Industrial Sit
31.Working Waterf
32.Cultivated Cro
33.Pasture
34.Softwood (Farm
35.Mixed Wood (Fa
36.Hardwood (Farm
37.Softwood
38.Mixed Wood
39.Hardwood
40.Wasteland
41.Gravel Pit
42.Mobile Home Si
43.Location Base
44.Lot Improvemen
45.Waterfront A
46.Lobster Pound

Inspection Witnessed By:

X Date

No./Date	Description	Date Insp.

Notes:

Hancock 2020

Hancock 2020

Map Lot 107-003 | Account 745 | Location 769 EASTSIDE ROAD | Card 1 Of 1 | 10/01/2020

Building Style	**4 Cape**	
0.Uncoded	4.Cape	8.Log
1.Conv.	5.Garrison	9.Other
2.Ranch	6.Colonial	10.Dutch C
3.R Ranch	7.Contemp	11.Farmhou
Dwelling Units	**1**	
Other Units	**0**	
Stories	**4 One & 1/2 Story**	
1.1	4.1.5	7.3.5
2.2	5.1.75	8.
3.3	6.2.5	9.
Exterior Walls	**2 Vinyl/Aluminum**	
0.Uncoded	4.Asbestos	8.Stone
1.Wood	5.Stucco	9.Other
2.Vin/Al	6.Brick Ve	10.Concret
3.Compos.	7.Solid Br	12.
Roof Surface	**1 Asphalt Shingles**	
1.Asphalt	4.Composit	7.
2.Slate	5.Wood	8.
3.Metal	6.Other	9.
SF Masonry Trim	**0**	
OPEN-3-CUSTOM	**0**	
OPEN-4-CUSTOM	**0**	
Year Built	**1994**	
Year Remodeled	**0**	
Foundation	**1 Concrete**	
1.Concrete	4.Wood	7.
2.C Block	5.Slab	8.
3.Br/Stone	6.Piers	9.
Basement	**4 Full Basement**	
1.1/4 Bmt	4.Full Bmt	7.
2.1/2 Bmt	5.None	8.
3.3/4 Bmt	6.	9.None
Bsmt Gar # Cars	**0**	
Wet Basement	**1 Dry Basement**	
1.Dry	4.	7.
2.Damp	5.	8.
3.Wet	6.	9.

SF Bsmt Living	**0**	
Fin Bsmt Grade	**0 0**	
OPEN-5-CUSTOMIZE	**0**	
Heat Type	**100%**	**5 Forced Warm Air**
0.Uncoded	4.Steam	8.Fl/Wall
1.HWBB	5.FWA	9.No Heat
2.HWCI	6.GravWA	10.Radiabt
3.H Pump	7.Electric	12.
Cool Type	**100%**	**9 None**
1.Refrig	4.W&C Air	7.
2.Evapor	5.	8.
3.H Pump	6.	9.None
Kitchen Style	**2 Typical**	
1.Modern	4.Obsolete	7.
2.Typical	5.	8.
3.Old Type	6.	9.None
Bath(s) Style	**2 Typical Bath(s)**	
1.Modern	4.Obsolete	7.
2.Typical	5.	8.
3.Old Type	6.	9.None
# Rooms	**6**	
# Bedrooms	**3**	
# Full Baths	**2**	
# Half Baths	**0**	
# Addn Fixtures	**0**	
# Fireplaces	**0**	

TRIO Software
A Division of Harris Computer Systems

Layout	**1 Typical**	
1.Typical	4.	7.
2.Inadeq	5.	8.
3.Horrid	6.	9.
Attic	**9 None**	
1.1/4 Fin	4.Full Fin	7.
2.1/2 Fin	5.Fl/Stair	8.
3.3/4 Fin	6.	9.None
Insulation	**1 Full**	
1.Full	4.Minimal	7.
2.Heavy	5.Partial	8.
3.Capped	6.	9.None
Unfinished %	**0%**	
Grade & Factor	**3 Average 100%**	
1.E Grade	4.B Grade	7.AAA Grad
2.D Grade	5.A Grade	8.SC Grade
3.C Grade	6.AA Grade	9.Same
SQFT (Footprint)	**1232**	
Condition	**4 Average**	
1.Poor	4.Avg	7.V G
2.Fair	5.Avg+	8.Exc
3.Avg-	6.Good	9.Same
Phys. % Good	**0%**	
Funct. % Good	**100%**	
Functional Code	**9 None**	
1.Incomp	4.Delap	7.Seasonal
2.O-Built	5.Bsmt	8.
3.Fire	6.2014 ADJ	9.None
Econ. % Good	**100%**	
Economic Code	**None**	
0.None	3.No Power	7.
1.Location	4.Generate	8.
2.Encroach	9.None	9.
Entrance Code	**0**	
1.Interior	4.Vacant	7.
2.Refusal	5.Estimate	8.
3.Informed	6.	9.
Information Code	**0**	
1.Owner	4.Agent	7.
2.Relative	5.Estimate	8.
3.Tenant	6.Other	9.

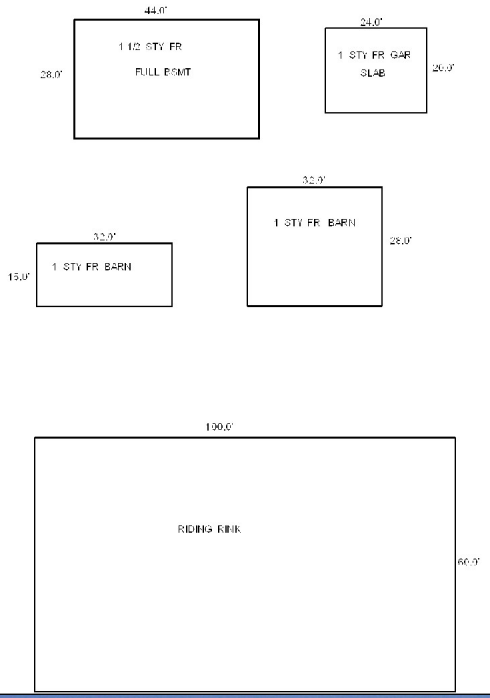

Date Inspected

Additions, Outbuildings & Improvements

Type	Year	Units	Grade	Cond	Phys.	Funct.	Sound Value
81 1 SF GARAGE	0	480	3 100	4	0 %	100 %	
67 Barn	0	480	3 100	4	0 %	100 %	
67 Barn	0	896	3 100	4	0 %	100 %	
524 LIVESTOCK	2002	6000	3 100	4	0 %	100 %	
524 LIVESTOCK	2006	4800	3 100	4	0 %	100 %	
1 One Story Frame	2006	400	3 100	4	0 %	100 %	
					%	%	
					%	%	
					%	%	
					%	%	

1.One Story Fram
2.Two Story Fram
3.Three Story Fr
4.1 & 1/2 Story
5.1 & 3/4 Story
6.2 & 1/2 Story
21.Open Frame Por
22.Encl Frame Por
23.Frame Garage
24.Frame Shed
25.Frame Bay Wind
26.1SFr Overhang
27.Unfin Basement
28.Unfinished Att
29.Finished Attic

Map Lot 107-004 Account 449 Location 705 EASTSIDE ROAD Card 1 Of 1 10/01/2020

FOSS, ROBERT L JR
P O BOX 306
HANCOCK ME 04640

B2936P106

Property Data

Neighborhood **18 Neighborhood 18**

Tree Growth Year **0**

TREE GROWTH RECERTIFY **0**

STATE SALE CODE **0**

Zone/Land Use **11 Residential**

Secondary Zone

Topography **9** **9**

1.Level 4.Below St 7.
2.Rolling 5.Low 8.
3.Above St 6.Swampy 9.

Utilities **9 None** **9 None**

1.Public 4.Dr Well 7.Cesspool
2.Water 5.Dug Well 8.
3.Sewer 6.Septic 9.None

Street **9 None**

1.Paved 4.Proposed 7.
2.Semi Imp 5. 8.
3.Gravel 6. 9.None

REVIEW STRUCTURE YEAR **0**

RENTAL? 0=NO 1=YES **0**

Sale Data

Sale Date

Price

Sale Type

1.Land 4.Mobile 7.
2.L & B 5.Other 8.
3.Building 6. 9.

Financing

1.Convent 4.Seller 7.
2.FHA/VA 5.Private 8.
3.Assumed 6.Cash 9.Unknown

Validity

1.Valid 4.Split 7.Changes
2.Related 5.Partial 8.Other
3.Distress 6.Exempt 9.Fr Ffclse

Verified

1.Buyer 4.Agent 7.Family
2.Seller 5.Pub Rec 8.Other
3.Lender 6.MLS 9.

Assessment Record

Year	Land	Buildings	Exempt	Total
2007	55,000	26,200	13,000	68,200
2008	55,000	26,200	13,000	68,200
2009	55,000	25,200	13,000	67,200
2010	55,000	25,200	10,000	70,200
2011	55,000	25,200	10,000	70,200
2012	55,000	23,800	10,000	68,800
2013	55,000	23,800	10,000	68,800
2014	55,000	23,400	10,800	67,600
2015	55,000	23,400	11,000	67,400
2016	55,000	23,400	16,500	61,900
2017	55,000	23,200	22,000	56,200
2018	55,000	23,200	22,000	56,200
2019	55,000	23,200	22,000	56,200
2020	55,000	23,200	25,000	53,200

Land Data

Front Foot	Type	Effective Frontage	Effective Depth	Influence Factor	Influence Code
11.Regular Lot				%	
12.Delta Triangle				%	
13.Nabla Triangle				%	
14.Rear Land				%	
15.Miscellaneous				%	
				%	
				%	
Square Foot		**Square Feet**			
16.Regular Lot				%	
17.Secondary Lot				%	
18.Excess Land				%	
19.Condominium				%	
20.Miscellaneous				%	
				%	
				%	
Fract. Acre		**Acreage/Sites**			
21.Homesite (Frac	21	1.00		100 %	0
22.Baselot (Fract	40	0.20		100 %	0
23.Misc (Fract)	44	1.00		100 %	0
Acres				%	
24.Excess Acres 1				%	
25.Excess Acres 5				%	
26.Excess Acres 2				%	
27.Excess Acres 5				%	
28.Excess Acres 1				%	
29.Excess acres				%	

Total Acreage 1.20

Influence Codes

1.Unimproved
2.Excess Frtg
3.Topography
4.Size/Shape
5.Access
6.Restriction
7.Corner Infl
8.Environment
9.Fract Share
Acres
30.Industrial Sit
31.Working Waterf
32.Cultivated Cro
33.Pasture
34.Softwood (Farm
35.Mixed Wood (Fa
36.Hardwood (Farm
37.Softwood
38.Mixed Wood
39.Hardwood
40.Wasteland
41.Gravel Pit
42.Mobile Home Si
43.Location Base
44.Lot Improvemen
45.Waterfront A
46.Lobster Pound

Inspection Witnessed By:

X Date

No./Date	Description	Date Insp.

Notes:

Hancock 2020

Hancock 2020

Map Lot 107-004 | Account 449 | Location 705 EASTSIDE ROAD | Card 1 Of 1 | 10/01/2020

Building Style **0 Uncoded**		
0.Uncoded	4.Cape	8.Log
1.Conv.	5.Garrison	9.Other
2.Ranch	6.Colonial	10.Dutch C
3.R Ranch	7.Contemp	11.Farmhou
Dwelling Units **0**		
Other Units **0**		
Stories **0**		
1.1	4.1.5	7.3.5
2.2	5.1.75	8.
3.3	6.2.5	9.
Exterior Walls **0 Uncoded**		
0.Uncoded	4.Asbestos	8.Stone
1.Wood	5.Stucco	9.Other
2.Vin/Al	6.Brick Ve	10.Concret
3.Compos.	7.Solid Br	12.
Roof Surface **0**		
1.Asphalt	4.Composit	7.
2.Slate	5.Wood	8.
3.Metal	6.Other	9.
SF Masonry Trim **0**		
OPEN-3-CUSTOM **0**		
OPEN-4-CUSTOM **0**		
Year Built **0**		
Year Remodeled **0**		
Foundation **0**		
1.Concrete	4.Wood	7.
2.C Block	5.Slab	8.
3.Br/Stone	6.Piers	9.
Basement **0**		
1.1/4 Bmt	4.Full Bmt	7.
2.1/2 Bmt	5.None	8.
3.3/4 Bmt	6.	9.None
Bsmt Gar # Cars **0**		
Wet Basement **0**		
1.Dry	4.	7.
2.Damp	5.	8.
3.Wet	6.	9.

SF Bsmt Living **0**		
Fin Bsmt Grade **0 0**		
OPEN-5-CUSTOMIZE **0**		
Heat Type **100%** **0 Uncoded**		
0.Uncoded	4.Steam	8.Fl/Wall
1.HWBB	5.FWA	9.No Heat
2.HWCI	6.GravWA	10.Radiabt
3.H Pump	7.Electric	12.
Cool Type **0%** **9 None**		
1.Refrig	4.W&C Air	7.
2.Evapor	5.	8.
3.H Pump	6.	9.None
Kitchen Style **0**		
1.Modern	4.Obsolete	7.
2.Typical	5.	8.
3.Old Type	6.	9.None
Bath(s) Style **0**		
1.Modern	4.Obsolete	7.
2.Typical	5.	8.
3.Old Type	6.	9.None
# Rooms **0**		
# Bedrooms **0**		
# Full Baths **0**		
# Half Baths **0**		
# Addn Fixtures **0**		
# Fireplaces **0**		

TRIO Software
A Division of Harris Computer Systems

Layout **0**		
1.Typical	4.	7.
2.Inadeq	5.	8.
3.Horrid	6.	9.
Attic **0**		
1.1/4 Fin	4.Full Fin	7.
2.1/2 Fin	5.Fl/Stair	8.
3.3/4 Fin	6.	9.None
Insulation **0**		
1.Full	4.Minimal	7.
2.Heavy	5.Partial	8.
3.Capped	6.	9.None
Unfinished % **0%**		
Grade & Factor **0 0%**		
1.E Grade	4.B Grade	7.AAA Grad
2.D Grade	5.A Grade	8.SC Grade
3.C Grade	6.AA Grade	9.Same
SQFT (Footprint) **0**		
Condition **0**		
1.Poor	4.Avg	7.V G
2.Fair	5.Avg+	8.Exc
3.Avg-	6.Good	9.Same
Phys. % Good **0%**		
Funct. % Good **100%**		
Functional Code **9 None**		
1.Incomp	4.Delap	7.Seasonal
2.O-Built	5.Bsmt	8.
3.Fire	6.2014 ADJ	9.None
Econ. % Good **100%**		
Economic Code **None**		
0.None	3.No Power	7.
1.Location	4.Generate	8.
2.Encroach	9.None	9.
Entrance Code **0**		
1.Interior	4.Vacant	7.
2.Refusal	5.Estimate	8.
3.Informed	6.	9.
Information Code **0**		
1.Owner	4.Agent	7.
2.Relative	5.Estimate	8.
3.Tenant	6.Other	9.

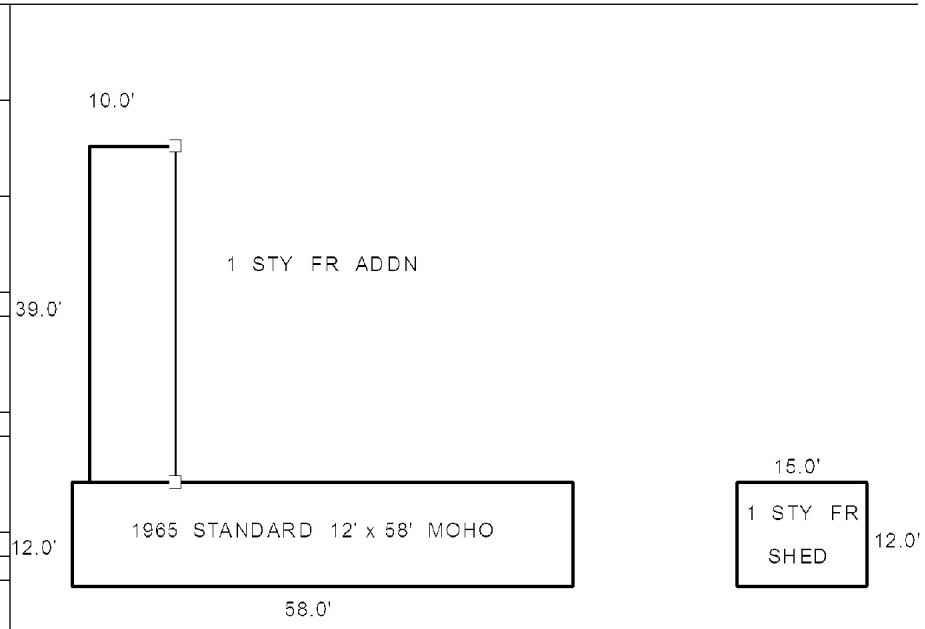

Date Inspected

Additions, Outbuildings & Improvements

Type	Year	Units	Grade	Cond	Phys.	Funct.	Sound Value
997 12 Mobile Home	1965	12x58	3 100	6	0 %	100 %	
24 Frame Shed	1980	180	2 100	4	0 %	100 %	
1 One Story Frame	1990	390	2 100	4	0 %	100 %	
					%	%	
					%	%	
					%	%	
					%	%	
					%	%	
					%	%	
					%	%	

1.One Story Fram
2.Two Story Fram
3.Three Story Fr
4.1 & 1/2 Story
5.1 & 3/4 Story
6.2 & 1/2 Story
21.Open Frame Por
22.Encl Frame Por
23.Frame Garage
24.Frame Shed
25.Frame Bay Wind
26.1SFr Overhang
27.Unfin Basement
28.Unfinished Att
29.Finished Attic

Map Lot 107-005 Account 1442 Location 710 EASTSIDE ROAD Card 1 Of 1 10/01/2020

PAGE, AMELIA C
710 EASTSIDE ROAD
HANCOCK ME 04640

B3751P110

Inspection Witnessed By:

X Date

No./Date	Description	Date Insp.

Notes:

Hancock 2020

Property Data

Neighborhood **18 Neighborhood 18**

Tree Growth Year **0**

TREE GROWTH RECERTIFY **0**

STATE SALE CODE **0**

Zone/Land Use **11 Residential**

Secondary Zone

Topography

1.Level 4.Below St 7.
2.Rolling 5.Low 8.
3.Above St 6.Swampy 9.

Utilities

1.Public 4.Dr Well 7.Cesspool
2.Water 5.Dug Well 8.
3.Sewer 6.Septic 9.None

Street **1 Paved**

1.Paved 4.Proposed 7.
2.Semi Imp 5. 8.
3.Gravel 6. 9.None

REVIEW STRUCTURE YEAR **0**

RENTAL? 0=NO 1=YES **0**

Sale Data

Sale Date

Price

Sale Type

1.Land 4.Mobile 7.
2.L & B 5.Other 8.
3.Building 6. 9.

Financing

1.Convent 4.Seller 7.
2.FHA/VA 5.Private 8.
3.Assumed 6.Cash 9.Unknown

Validity

1.Valid 4.Split 7.Changes
2.Related 5.Partial 8.Other
3.Distress 6.Exempt 9.Fr Ffclse

Verified

1.Buyer 4.Agent 7.Family
2.Seller 5.Pub Rec 8.Other
3.Lender 6.MLS 9.

Assessment Record

Year	Land	Buildings	Exempt	Total
2007	55,000	79,900	18,000	116,900
2008	55,000	58,500	20,000	93,500
2009	55,000	58,500	19,000	94,500
2010	55,000	58,500	16,000	97,500
2011	55,000	58,500	16,000	97,500
2012	55,000	58,500	16,000	97,500
2013	55,000	58,500	16,000	97,500
2014	55,000	58,500	17,280	96,220
2015	55,000	58,500	17,600	95,900
2016	55,000	58,500	23,100	90,400
2017	55,000	58,500	28,600	84,900
2018	55,000	58,500	28,600	84,900
2019	55,000	58,500	28,600	84,900
2020	55,000	58,500	31,000	82,500

Land Data

Front Foot	Type	Effective Frontage	Effective Depth	Influence Factor	Influence Code
11.Regular Lot				%	
12.Delta Triangle				%	
13.Nabla Triangle				%	
14.Rear Land				%	
15.Miscellaneous				%	
				%	
				%	
Square Foot		**Square Feet**			
16.Regular Lot				%	
17.Secondary Lot				%	
18.Excess Land				%	
19.Condominium				%	
20.Miscellaneous				%	
				%	
				%	
Fract. Acre		**Acreage/Sites**			
21.Homesite (Frac	21	1.00		100 %	0
22.Baselot (Fract	40	0.50		100 %	0
23.Misc (Fract)	44	1.00		100 %	0
Acres				%	
24.Excess Acres 1				%	
25.Excess Acres 5				%	
26.Excess Acres 2				%	
27.Excess Acres 5				%	
28.Excess Acres 1				%	
29.Excess acres				%	

Total Acreage 1.50

Influence Codes

1.Unimproved
2.Excess Frtg
3.Topography
4.Size/Shape
5.Access
6.Restriction
7.Corner Infl
8.Environment
9.Fract Share
Acres
30.Industrial Sit
31.Working Waterf
32.Cultivated Cro
33.Pasture
34.Softwood (Farm
35.Mixed Wood (Fa
36.Hardwood (Farm
37.Softwood
38.Mixed Wood
39.Hardwood
40.Wasteland
41.Gravel Pit
42.Mobile Home Si
43.Location Base
44.Lot Improvemen
45.Waterfront A
46.Lobster Pound

Hancock 2020

Map Lot 107-005 | Account 1442 | Location 710 EASTSIDE ROAD | Card 1 Of 1 | 10/01/2020

Building Style	**1 Conventional**	
0.Uncoded	4.Cape	8.Log
1.Conv.	5.Garrison	9.Other
2.Ranch	6.Colonial	10.Dutch C
3.R Ranch	7.Contemp	11.Farmhou
Dwelling Units	**1**	
Other Units	**0**	
Stories	**5 One & 3/4 Story**	
1.1	4.1.5	7.3.5
2.2	5.1.75	8.
3.3	6.2.5	9.
Exterior Walls	**1 Wood Siding**	
0.Uncoded	4.Asbestos	8.Stone
1.Wood	5.Stucco	9.Other
2.Vin/Al	6.Brick Ve	10.Concret
3.Compos.	7.Solid Br	12.
Roof Surface	**1 Asphalt Shingles**	
1.Asphalt	4.Composit	7.
2.Slate	5.Wood	8.
3.Metal	6.Other	9.
SF Masonry Trim	**0**	
OPEN-3-CUSTOM	**0**	
OPEN-4-CUSTOM	**0**	
Year Built	**1949**	
Year Remodeled	**0**	
Foundation	**6 Piers**	
1.Concrete	4.Wood	7.
2.C Block	5.Slab	8.
3.Br/Stone	6.Piers	9.
Basement	**9 No Basement**	
1.1/4 Bmt	4.Full Bmt	7.
2.1/2 Bmt	5.None	8.
3.3/4 Bmt	6.	9.None
Bsmt Gar # Cars	**0**	
Wet Basement	**9 No Basement**	
1.Dry	4.	7.
2.Damp	5.	8.
3.Wet	6.	9.

SF Bsmt Living	**0**	
Fin Bsmt Grade	**0 0**	
OPEN-5-CUSTOMIZE	**0**	
Heat Type	**100%**	**9 Not Heated**
0.Uncoded	4.Steam	8.Fl/Wall
1.HWBB	5.FWA	9.No Heat
2.HWCI	6.GravWA	10.Radiabt
3.H Pump	7.Electric	12.
Cool Type	**100%**	**9 None**
1.Refrig	4.W&C Air	7.
2.Evapor	5.	8.
3.H Pump	6.	9.None
Kitchen Style	**2 Typical**	
1.Modern	4.Obsolete	7.
2.Typical	5.	8.
3.Old Type	6.	9.None
Bath(s) Style	**2 Typical Bath(s)**	
1.Modern	4.Obsolete	7.
2.Typical	5.	8.
3.Old Type	6.	9.None
# Rooms	**5**	
# Bedrooms	**2**	
# Full Baths	**0**	
# Half Baths	**1**	
# Addn Fixtures	**0**	
# Fireplaces	**0**	

TRIO Software
A Division of Harris Computer Systems

Layout	**1 Typical**	
1.Typical	4.	7.
2.Inadeq	5.	8.
3.Horrid	6.	9.
Attic	**9 None**	
1.1/4 Fin	4.Full Fin	7.
2.1/2 Fin	5.Fl/Stair	8.
3.3/4 Fin	6.	9.None
Insulation	**1 Full**	
1.Full	4.Minimal	7.
2.Heavy	5.Partial	8.
3.Capped	6.	9.None
Unfinished %	**0%**	
Grade & Factor	**2 Fair 100%**	
1.E Grade	4.B Grade	7.AAA Grad
2.D Grade	5.A Grade	8.SC Grade
3.C Grade	6.AA Grade	9.Same
SQFT (Footprint)	**736**	
Condition	**4 Average**	
1.Poor	4.Avg	7.V G
2.Fair	5.Avg+	8.Exc
3.Avg-	6.Good	9.Same
Phys. % Good	**0%**	
Funct. % Good	**90%**	
Functional Code	**6 2014 ADJUSTMENT**	
1.Incomp	4.Delap	7.Seasonal
2.O-Built	5.Bsmt	8.
3.Fire	6.2014 ADJ	9.None
Econ. % Good	**100%**	
Economic Code	**None**	
0.None	3.No Power	7.
1.Location	4.Generate	8.
2.Encroach	9.None	9.
Entrance Code	**0**	
1.Interior	4.Vacant	7.
2.Refusal	5.Estimate	8.
3.Informed	6.	9.
Information Code	**0**	
1.Owner	4.Agent	7.
2.Relative	5.Estimate	8.
3.Tenant	6.Other	9.

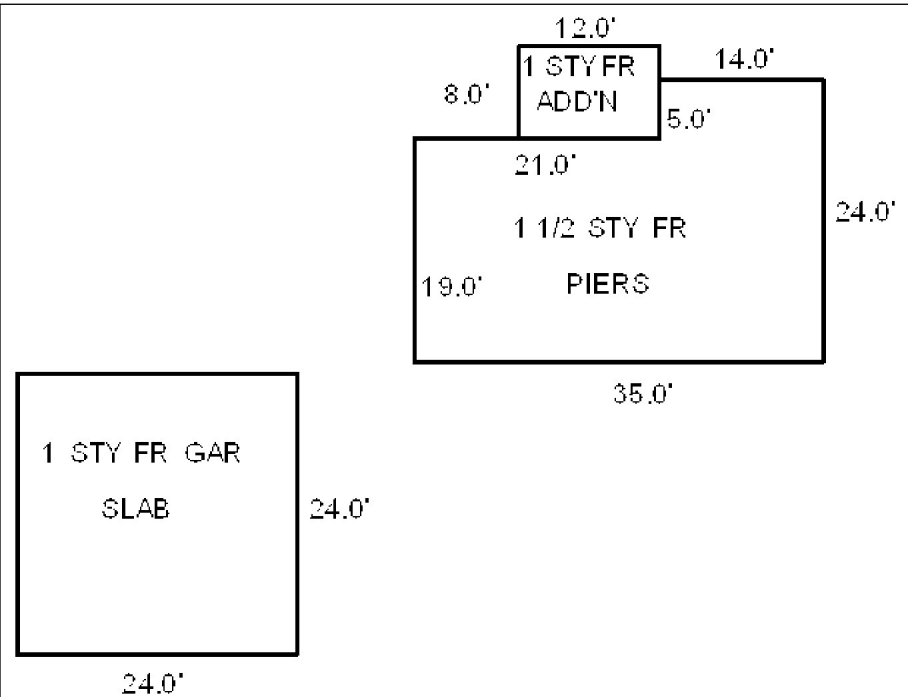

Date Inspected

Additions, Outbuildings & Improvements

Type	Year	Units	Grade	Cond	Phys.	Funct.	Sound Value
1 One Story Frame	0	96	0 0	0	0 %	0 %	
81 1 SF GARAGE	0	576	0 0	0	0 %	0 %	
					%	%	
					%	%	
					%	%	
					%	%	
					%	%	
					%	%	
					%	%	
					%	%	

1.One Story Fram
2.Two Story Fram
3.Three Story Fr
4.1 & 1/2 Story
5.1 & 3/4 Story
6.2 & 1/2 Story
21.Open Frame Por
22.Encl Frame Por
23.Frame Garage
24.Frame Shed
25.Frame Bay Wind
26.1SFr Overhang
27.Unfin Basement
28.Unfinished Att
29.Finished Attic

Map Lot 107-006 Account 114 Location 720 EASTSIDE ROAD Card 1 Of 2 10/01/2020

FEY, ROBIN B (JT); BRYANT, MICHAEL M (JT)
BRYANT, KEVIN T (JT); BRYANT, RONALD W (JT)
41 OSWEGO RIVER ROAD
PHOENIX NY 13135

B1105P440 B4740P108 B6801P128 B6837P106

Previous Owner
BLUE, ANDREW J., ESTATE OF
FEY, ROBIN B, CO-PR
BRYANT, MICHAEL M
PHOENIX NY 13135
Sale Date: 10/02/2017

Inspection Witnessed By:

X Date

No./Date	Description	Date Insp.

Notes:

Property Data

Neighborhood **18 Neighborhood 18**

Tree Growth Year **0**

TREE GROWTH RECERTIFY **0**

STATE SALE CODE **0**

Zone/Land Use **11 Residential**

Secondary Zone

Topography **9** **9**

1.Level 4.Below St 7.
2.Rolling 5.Low 8.
3.Above St 6.Swampy 9.

Utilities **9 None** **9 None**

1.Public 4.Dr Well 7.Cesspool
2.Water 5.Dug Well 8.
3.Sewer 6.Septic 9.None

Street **1 Paved**

1.Paved 4.Proposed 7.
2.Semi Imp 5. 8.
3.Gravel 6. 9.None

REVIEW STRUCTURE YEAR **0**

RENTAL? 0=NO 1=YES **0**

Sale Data

Sale Date **10/02/2017**

Price

Sale Type **4 Mobile Home**

1.Land 4.Mobile 7.
2.L & B 5.Other 8.
3.Building 6. 9.

Financing **9 Unknown**

1.Convent 4.Seller 7.
2.FHA/VA 5.Private 8.
3.Assumed 6.Cash 9.Unknown

Validity **2 Related Parties**

1.Valid 4.Split 7.Changes
2.Related 5.Partial 8.Other
3.Distress 6.Exempt 9.Fr Ffclse

Verified **5 Public Record**

1.Buyer 4.Agent 7.Family
2.Seller 5.Pub Rec 8.Other
3.Lender 6.MLS 9.

Assessment Record

Year	Land	Buildings	Exempt	Total
2007	55,600	12,300	0	67,900
2008	55,600	12,300	0	67,900
2009	55,600	12,300	0	67,900
2010	55,600	12,300	0	67,900
2011	55,600	12,300	0	67,900
2012	55,600	12,300	0	67,900
2013	55,600	12,300	0	67,900
2014	55,600	11,100	0	66,700
2015	55,600	11,100	0	66,700
2018	55,600	11,100	0	66,700
2019	55,600	11,100	0	66,700
2020	55,600	11,100	0	66,700

Land Data

Front Foot	Type	Effective Frontage	Effective Depth	Influence Factor	Influence Code
11.Regular Lot				%	
12.Delta Triangle				%	
13.Nabla Triangle				%	
14.Rear Land				%	
15.Miscellaneous				%	
				%	
				%	
Square Foot		**Square Feet**			
16.Regular Lot				%	
17.Secondary Lot				%	
18.Excess Land				%	
19.Condominium				%	
20.Miscellaneous				%	
				%	
				%	
Fract. Acre		**Acreage/Sites**			
21.Homesite (Frac	21	1.00	100	%	0
22.Baselot (Fract	24	0.50	100	%	0
23.Misc (Fract)	44	1.00	100	%	0
Acres				%	
24.Excess Acres 1				%	
25.Excess Acres 5				%	
26.Excess Acres 2				%	
27.Excess Acres 5				%	
28.Excess Acres 1				%	
29.Excess acres				%	

Total Acreage 1.50

Influence Codes

1.Unimproved
2.Excess Frtg
3.Topography
4.Size/Shape
5.Access
6.Restriction
7.Corner Infl
8.Environment
9.Fract Share
Acres
30.Industrial Sit
31.Working Waterf
32.Cultivated Cro
33.Pasture
34.Softwood (Farm
35.Mixed Wood (Fa
36.Hardwood (Farm
37.Softwood
38.Mixed Wood
39.Hardwood
40.Wasteland
41.Gravel Pit
42.Mobile Home Si
43.Location Base
44.Lot Improvemen
45.Waterfront A
46.Lobster Pound

Hancock 2020

Hancock 2020

Map Lot 107-006 | Account 114 | Location 720 EASTSIDE ROAD | Card 1 Of 2 | 10/01/2020

Building Style	**1 Conventional**	
0.Uncoded	4.Cape	8.Log
1.Conv.	5.Garrison	9.Other
2.Ranch	6.Colonial	10.Dutch C
3.R Ranch	7.Contemp	11.Farmhou
Dwelling Units	**1**	
Other Units	**0**	
Stories	**5 One & 3/4 Story**	
1.1	4.1.5	7.3.5
2.2	5.1.75	8.
3.3	6.2.5	9.
Exterior Walls	**1 Wood Siding**	
0.Uncoded	4.Asbestos	8.Stone
1.Wood	5.Stucco	9.Other
2.Vin/Al	6.Brick Ve	10.Concret
3.Compos.	7.Solid Br	12.
Roof Surface	**1 Asphalt Shingles**	
1.Asphalt	4.Composit	7.
2.Slate	5.Wood	8.
3.Metal	6.Other	9.
SF Masonry Trim	**0**	
OPEN-3-CUSTOM	**0**	
OPEN-4-CUSTOM	**0**	
Year Built	**1880**	
Year Remodeled	**0**	
Foundation	**3 Brick &/or Stone**	
1.Concrete	4.Wood	7.
2.C Block	5.Slab	8.
3.Br/Stone	6.Piers	9.
Basement	**4 Full Basement**	
1.1/4 Bmt	4.Full Bmt	7.
2.1/2 Bmt	5.None	8.
3.3/4 Bmt	6.	9.None
Bsmt Gar # Cars	**0**	
Wet Basement	**2 Damp Basement**	
1.Dry	4.	7.
2.Damp	5.	8.
3.Wet	6.	9.

SF Bsmt Living	**0**	
Fin Bsmt Grade	**0 0**	
OPEN-5-CUSTOMIZE	**0**	
Heat Type	**100% 5 Forced Warm Air**	
0.Uncoded	4.Steam	8.Fl/Wall
1.HWBB	5.FWA	9.No Heat
2.HWCI	6.GravWA	10.Radiabt
3.H Pump	7.Electric	12.
Cool Type	**100% 9 None**	
1.Refrig	4.W&C Air	7.
2.Evapor	5.	8.
3.H Pump	6.	9.None
Kitchen Style	**2 Typical**	
1.Modern	4.Obsolete	7.
2.Typical	5.	8.
3.Old Type	6.	9.None
Bath(s) Style	**2 Typical Bath(s)**	
1.Modern	4.Obsolete	7.
2.Typical	5.	8.
3.Old Type	6.	9.None
# Rooms	**6**	
# Bedrooms	**3**	
# Full Baths	**1**	
# Half Baths	**0**	
# Addn Fixtures	**1**	
# Fireplaces	**0**	

TRIO Software
A Division of Harris Computer Systems

Layout	**1 Typical**	
1.Typical	4.	7.
2.Inadeq	5.	8.
3.Horrid	6.	9.
Attic	**9 None**	
1.1/4 Fin	4.Full Fin	7.
2.1/2 Fin	5.Fl/Stair	8.
3.3/4 Fin	6.	9.None
Insulation	**9 None**	
1.Full	4.Minimal	7.
2.Heavy	5.Partial	8.
3.Capped	6.	9.None
Unfinished %	**0%**	
Grade & Factor	**1 Low 100%**	
1.E Grade	4.B Grade	7.AAA Grad
2.D Grade	5.A Grade	8.SC Grade
3.C Grade	6.AA Grade	9.Same
SQFT (Footprint)	**525**	
Condition	**1 Poor**	
1.Poor	4.Avg	7.V G
2.Fair	5.Avg+	8.Exc
3.Avg-	6.Good	9.Same
Phys. % Good	**0%**	
Funct. % Good	**90%**	
Functional Code	**6 2014 ADJUSTMENT**	
1.Incomp	4.Delap	7.Seasonal
2.O-Built	5.Bsmt	8.
3.Fire	6.2014 ADJ	9.None
Econ. % Good	**100%**	
Economic Code	**None**	
0.None	3.No Power	7.
1.Location	4.Generate	8.
2.Encroach	9.None	9.
Entrance Code	**0**	
1.Interior	4.Vacant	7.
2.Refusal	5.Estimate	8.
3.Informed	6.	9.
Information Code	**0**	
1.Owner	4.Agent	7.
2.Relative	5.Estimate	8.
3.Tenant	6.Other	9.

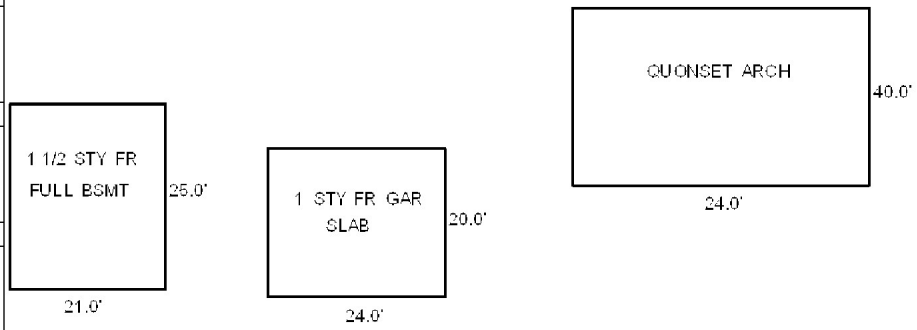

Date Inspected

Additions, Outbuildings & Improvements

Type	Year	Units	Grade	Cond	Phys.	Funct.	Sound Value
81 1 SF GARAGE	0	480	0 0	0	0 %	0 %	
527 QUONSET ARCH	1977	960	0 0	0	0 %	0 %	
					%	%	
					%	%	
					%	%	
					%	%	
					%	%	
					%	%	
					%	%	
					%	%	

1.One Story Fram
2.Two Story Fram
3.Three Story Fr
4.1 & 1/2 Story
5.1 & 3/4 Story
6.2 & 1/2 Story
21.Open Frame Por
22.Encl Frame Por
23.Frame Garage
24.Frame Shed
25.Frame Bay Wind
26.1SFr Overhang
27.Unfin Basement
28.Unfinished Att
29.Finished Attic

FEY, ROBIN B (JT); BRYANT, MICHAEL M (JT)
BRYANT, KEVIN T (JT); BRYANT, RONALD W (JT)
41 OSWEGO RIVER ROAD
PHOENIX NY 13135

B1105P440 B4740P108 B6801P128 B6837P106

Previous Owner
BLUE, ANDREW J., ESTATE OF
FEY, ROBIN B, CO-PR
BRYANT, MICHAEL M
PHOENIX NY 13135
Sale Date: 10/02/2017

Inspection Witnessed By:

X Date

No./Date	Description	Date Insp.

Notes:

Property Data

Neighborhood **10 Neighborhood 10**

Tree Growth Year **0**

TREE GROWTH RECERTIFY **0**

STATE SALE CODE **0**

Zone/Land Use **11 Residential**

Secondary Zone

Topography **9** **9**

1.Level 4.Below St 7.
2.Rolling 5.Low 8.
3.Above St 6.Swampy 9.

Utilities **9 None** **9 None**

1.Public 4.Dr Well 7.Cesspool
2.Water 5.Dug Well 8.
3.Sewer 6.Septic 9.None

Street **1 Paved**

1.Paved 4.Proposed 7.
2.Semi Imp 5. 8.
3.Gravel 6. 9.None

REVIEW STRUCTURE YEAR **0**

RENTAL? 0=NO 1=YES **0**

Sale Data

Sale Date **10/02/2017**

Price

Sale Type **4 Mobile Home**

1.Land 4.Mobile 7.
2.L & B 5.Other 8.
3.Building 6. 9.

Financing **9 Unknown**

1.Convent 4.Seller 7.
2.FHA/VA 5.Private 8.
3.Assumed 6.Cash 9.Unknown

Validity **2 Related Parties**

1.Valid 4.Split 7.Changes
2.Related 5.Partial 8.Other
3.Distress 6.Exempt 9.Fr Ffclse

Verified **5 Public Record**

1.Buyer 4.Agent 7.Family
2.Seller 5.Pub Rec 8.Other
3.Lender 6.MLS 9.

Assessment Record

Year	Land	Buildings	Exempt	Total
2007	0	5,900	0	5,900
2008	0	5,900	0	5,900
2009	0	5,900	0	5,900
2010	0	5,900	0	5,900
2011	0	5,900	0	5,900
2012	0	5,900	0	5,900
2013	0	4,700	0	4,700
2014	0	4,700	0	4,700
2015	0	4,700	0	4,700
2018	0	4,600	0	4,600
2019	0	4,600	0	4,600
2020	0	4,600	0	4,600

Land Data

Front Foot	Type	Effective Frontage	Effective Depth	Influence Factor	Influence Code
11.Regular Lot				%	
12.Delta Triangle				%	
13.Nabla Triangle				%	
14.Rear Land				%	
15.Miscellaneous				%	
				%	
				%	
Square Foot		**Square Feet**			
16.Regular Lot				%	
17.Secondary Lot				%	
18.Excess Land				%	
19.Condominium				%	
20.Miscellaneous				%	
				%	
				%	
Fract. Acre		**Acreage/Sites**			
21.Homesite (Frac				%	
22.Baselot (Fract				%	
23.Misc (Fract)				%	
Acres				%	
24.Excess Acres 1				%	
25.Excess Acres 5				%	
26.Excess Acres 2				%	
27.Excess Acres 5				%	
28.Excess Acres 1				%	
29.Excess acres				%	

Total Acreage 0.00

Influence Codes

1.Unimproved
2.Excess Frtg
3.Topography
4.Size/Shape
5.Access
6.Restriction
7.Corner Infl
8.Environment
9.Fract Share
Acres
30.Industrial Sit
31.Working Waterf
32.Cultivated Cro
33.Pasture
34.Softwood (Farm
35.Mixed Wood (Fa
36.Hardwood (Farm
37.Softwood
38.Mixed Wood
39.Hardwood
40.Wasteland
41.Gravel Pit
42.Mobile Home Si
43.Location Base
44.Lot Improvemen
45.Waterfront A
46.Lobster Pound

Hancock 2020

Map Lot 107-006 | Account 114 | Location 720 EASTSIDE ROAD | Card 2 Of 2 | 10/01/2020

Building Style		
0.Uncoded	4.Cape	8.Log
1.Conv.	5.Garrison	9.Other
2.Ranch	6.Colonial	10.Dutch C
3.R Ranch	7.Contemp	11.Farmhou

Dwelling Units

Other Units

Stories		
1.1	4.1.5	7.3.5
2.2	5.1.75	8.
3.3	6.2.5	9.

Exterior Walls		
0.Uncoded	4.Asbestos	8.Stone
1.Wood	5.Stucco	9.Other
2.Vin/Al	6.Brick Ve	10.Concret
3.Compos.	7.Solid Br	12.

Roof Surface		
1.Asphalt	4.Composit	7.
2.Slate	5.Wood	8.
3.Metal	6.Other	9.

SF Masonry Trim

OPEN-3-CUSTOM

OPEN-4-CUSTOM

Year Built

Year Remodeled

Foundation		
1.Concrete	4.Wood	7.
2.C Block	5.Slab	8.
3.Br/Stone	6.Piers	9.

Basement		
1.1/4 Bmt	4.Full Bmt	7.
2.1/2 Bmt	5.None	8.
3.3/4 Bmt	6.	9.None

Bsmt Gar # Cars

Wet Basement		
1.Dry	4.	7.
2.Damp	5.	8.
3.Wet	6.	9.

SF Bsmt Living

Fin Bsmt Grade

OPEN-5-CUSTOMIZE

Heat Type **100%**		
0.Uncoded	4.Steam	8.Fl/Wall
1.HWBB	5.FWA	9.No Heat
2.HWCI	6.GravWA	10.Radiabt
3.H Pump	7.Electric	12.

Cool Type **100%**		
1.Refrig	4.W&C Air	7.
2.Evapor	5.	8.
3.H Pump	6.	9.None

Kitchen Style		
1.Modern	4.Obsolete	7.
2.Typical	5.	8.
3.Old Type	6.	9.None

Bath(s) Style		
1.Modern	4.Obsolete	7.
2.Typical	5.	8.
3.Old Type	6.	9.None

Rooms

Bedrooms

Full Baths

Half Baths

Addn Fixtures

Fireplaces

TRIO Software
A Division of Harris Computer Systems

Layout		
1.Typical	4.	7.
2.Inadeq	5.	8.
3.Horrid	6.	9.

Attic		
1.1/4 Fin	4.Full Fin	7.
2.1/2 Fin	5.Fl/Stair	8.
3.3/4 Fin	6.	9.None

Insulation		
1.Full	4.Minimal	7.
2.Heavy	5.Partial	8.
3.Capped	6.	9.None

Unfinished %

Grade & Factor		
1.E Grade	4.B Grade	7.AAA Grad
2.D Grade	5.A Grade	8.SC Grade
3.C Grade	6.AA Grade	9.Same

SQFT (Footprint)

Condition		
1.Poor	4.Avg	7.V G
2.Fair	5.Avg+	8.Exc
3.Avg-	6.Good	9.Same

Phys. % Good

Funct. % Good

Functional Code		
1.Incomp	4.Delap	7.Seasonal
2.O-Built	5.Bsmt	8.
3.Fire	6.2014 ADJ	9.None

Econ. % Good

Economic Code		
0.None	3.No Power	7.
1.Location	4.Generate	8.
2.Encroach	9.None	9.

Entrance Code **0**		
1.Interior	4.Vacant	7.
2.Refusal	5.Estimate	8.
3.Informed	6.	9.

Information Code **0**		
1.Owner	4.Agent	7.
2.Relative	5.Estimate	8.
3.Tenant	6.Other	9.

Date Inspected

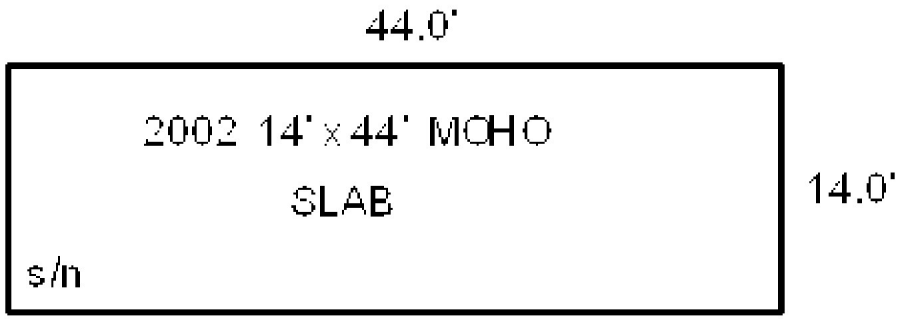

Additions, Outbuildings & Improvements

Type	Year	Units	Grade	Cond	Phys.	Funct.	Sound Value
998 14 Mobile Home	2002	14x44	0 0	0	0 %	0 %	
60 Concrete Slab	2002	616	3 100	4	0 %	100 %	
					%	%	
					%	%	
					%	%	
					%	%	
					%	%	
					%	%	
					%	%	
					%	%	

1.One Story Fram
2.Two Story Fram
3.Three Story Fr
4.1 & 1/2 Story
5.1 & 3/4 Story
6.2 & 1/2 Story
21.Open Frame Por
22.Encl Frame Por
23.Frame Garage
24.Frame Shed
25.Frame Bay Wind
26.1SFr Overhang
27.Unfin Basement
28.Unfinished Att
29.Finished Attic

Map Lot 107-006-901 Account 1414 Location 779 EASTSIDE ROAD Card 1 Of 1 10/01/2020

NO NEW ENGLAND TELE OPERATIONS, LLC
770 ELM STREET
MANCHESTER NH 01301

B4962P42

Previous Owner
NEW ENGLAND TELEPHONE
P.O. BOX 152206

IRVING TX 75015 2206
Sale Date: 3/31/2008

Inspection Witnessed By:

X Date

No./Date	Description	Date Insp.

Notes:

Hancock 2020

Property Data

Neighborhood	**10 Neighborhood 10**
Tree Growth Year	**0**
TREE GROWTH RECERTIFY	**0**
STATE SALE CODE	**0**
Zone/Land Use	**11 Residential**
Secondary Zone	

Topography

1.Level	4.Below St	7.
2.Rolling	5.Low	8.
3.Above St	6.Swampy	9.

Utilities

1.Public	4.Dr Well	7.Cesspool
2.Water	5.Dug Well	8.
3.Sewer	6.Septic	9.None

Street

1.Paved	4.Proposed	7.
2.Semi Imp	5.	8.
3.Gravel	6.	9.None

REVIEW STRUCTURE YEAR	**0**
RENTAL? 0=NO 1=YES	**0**

Sale Data

Sale Date	**3/31/2008**
Price	
Sale Type	**3 Buildings Only**

1.Land	4.Mobile	7.
2.L & B	5.Other	8.
3.Building	6.	9.

Financing	**9 Unknown**

1.Convent	4.Seller	7.
2.FHA/VA	5.Private	8.
3.Assumed	6.Cash	9.Unknown

Validity	**2 Related Parties**

1.Valid	4.Split	7.Changes
2.Related	5.Partial	8.Other
3.Distress	6.Exempt	9.Fr Ffclse

Verified	**5 Public Record**

1.Buyer	4.Agent	7.Family
2.Seller	5.Pub Rec	8.Other
3.Lender	6.MLS	9.

Assessment Record

Year	Land	Buildings	Exempt	Total
2007	0	16,100	0	16,100
2008	0	16,100	0	16,100
2009	0	16,100	0	16,100
2010	0	16,100	0	16,100
2011	0	16,100	0	16,100
2012	0	16,100	0	16,100
2013	0	16,100	0	16,100
2014	0	16,100	0	16,100
2015	0	16,100	0	16,100
2016	0	16,100	0	16,100
2017	0	16,100	0	16,100
2018	0	16,100	0	16,100
2019	0	16,100	0	16,100
2020	0	16,100	0	16,100

Land Data

Front Foot	Type	Effective Frontage	Effective Depth	Influence Factor	Influence Code
11.Regular Lot				%	
12.Delta Triangle				%	
13.Nabla Triangle				%	
14.Rear Land				%	
15.Miscellaneous				%	
				%	
				%	
Square Foot		**Square Feet**			
16.Regular Lot				%	
17.Secondary Lot				%	
18.Excess Land				%	
19.Condominium				%	
20.Miscellaneous				%	
				%	
				%	
Fract. Acre		**Acreage/Sites**			
21.Homesite (Frac				%	
22.Baselot (Fract				%	
23.Misc (Fract)				%	
Acres				%	
24.Excess Acres 1				%	
25.Excess Acres 5				%	
26.Excess Acres 2				%	
27.Excess Acres 5				%	
28.Excess Acres 1				%	
29.Excess acres				%	

Total Acreage 0.00

Influence Codes

1.Unimproved
2.Excess Frtg
3.Topography
4.Size/Shape
5.Access
6.Restriction
7.Corner Infl
8.Environment
9.Fract Share
Acres
30.Industrial Sit
31.Working Waterf
32.Cultivated Cro
33.Pasture
34.Softwood (Farm
35.Mixed Wood (Fa
36.Hardwood (Farm
37.Softwood
38.Mixed Wood
39.Hardwood
40.Wasteland
41.Gravel Pit
42.Mobile Home Si
43.Location Base
44.Lot Improvemen
45.Waterfront A
46.Lobster Pound

Hancock 2020

Map Lot 107-006-901 | Account 1414 | Location 779 EASTSIDE ROAD | Card 1 Of 1 | 10/01/2020

Building Style		
0.Uncoded	4.Cape	8.Log
1.Conv.	5.Garrison	9.Other
2.Ranch	6.Colonial	10.Dutch C
3.R Ranch	7.Contemp	11.Farmhou

Dwelling Units
Other Units

Stories		
1.1	4.1.5	7.3.5
2.2	5.1.75	8.
3.3	6.2.5	9.

Exterior Walls		
0.Uncoded	4.Asbestos	8.Stone
1.Wood	5.Stucco	9.Other
2.Vin/Al	6.Brick Ve	10.Concret
3.Compos.	7.Solid Br	12.

Roof Surface		
1.Asphalt	4.Composit	7.
2.Slate	5.Wood	8.
3.Metal	6.Other	9.

SF Masonry Trim
OPEN-3-CUSTOM
OPEN-4-CUSTOM
Year Built
Year Remodeled

Foundation		
1.Concrete	4.Wood	7.
2.C Block	5.Slab	8.
3.Br/Stone	6.Piers	9.

Basement		
1.1/4 Bmt	4.Full Bmt	7.
2.1/2 Bmt	5.None	8.
3.3/4 Bmt	6.	9.None

Bsmt Gar # Cars

Wet Basement		
1.Dry	4.	7.
2.Damp	5.	8.
3.Wet	6.	9.

SF Bsmt Living
Fin Bsmt Grade
OPEN-5-CUSTOMIZE

Heat Type **100%**		
0.Uncoded	4.Steam	8.Fl/Wall
1.HWBB	5.FWA	9.No Heat
2.HWCI	6.GravWA	10.Radiabt
3.H Pump	7.Electric	12.

Cool Type **100%**		
1.Refrig	4.W&C Air	7.
2.Evapor	5.	8.
3.H Pump	6.	9.None

Kitchen Style		
1.Modern	4.Obsolete	7.
2.Typical	5.	8.
3.Old Type	6.	9.None

Bath(s) Style		
1.Modern	4.Obsolete	7.
2.Typical	5.	8.
3.Old Type	6.	9.None

Rooms
Bedrooms
Full Baths
Half Baths
Addn Fixtures
Fireplaces

TRIO Software
A Division of Harris Computer Systems

Layout		
1.Typical	4.	7.
2.Inadeq	5.	8.
3.Horrid	6.	9.

Attic		
1.1/4 Fin	4.Full Fin	7.
2.1/2 Fin	5.Fl/Stair	8.
3.3/4 Fin	6.	9.None

Insulation		
1.Full	4.Minimal	7.
2.Heavy	5.Partial	8.
3.Capped	6.	9.None

Unfinished %

Grade & Factor		
1.E Grade	4.B Grade	7.AAA Grad
2.D Grade	5.A Grade	8.SC Grade
3.C Grade	6.AA Grade	9.Same

SQFT (Footprint)

Condition		
1.Poor	4.Avg	7.V G
2.Fair	5.Avg+	8.Exc
3.Avg-	6.Good	9.Same

Phys. % Good
Funct. % Good

Functional Code		
1.Incomp	4.Delap	7.Seasonal
2.O-Built	5.Bsmt	8.
3.Fire	6.2014 ADJ	9.None

Econ. % Good

Economic Code		
0.None	3.No Power	7.
1.Location	4.Generate	8.
2.Encroach	9.None	9.

Entrance Code **0**		
1.Interior	4.Vacant	7.
2.Refusal	5.Estimate	8.
3.Informed	6.	9.

Information Code **0**		
1.Owner	4.Agent	7.
2.Relative	5.Estimate	8.
3.Tenant	6.Other	9.

Date Inspected

Additions, Outbuildings & Improvements

Type	Year	Units	Grade	Cond	Phys.	Funct.	Sound Value
					%	%	
					%	%	
					%	%	
					%	%	
					%	%	
					%	%	
					%	%	
					%	%	
					%	%	
					%	%	

1.One Story Fram
2.Two Story Fram
3.Three Story Fr
4.1 & 1/2 Story
5.1 & 3/4 Story
6.2 & 1/2 Story
21.Open Frame Por
22.Encl Frame Por
23.Frame Garage
24.Frame Shed
25.Frame Bay Wind
26.1SFr Overhang
27.Unfin Basement
28.Unfinished Att
29.Finished Attic

Map Lot 107-007 Account 1444 Location EASTSIDE ROAD Card 1 Of 1 10/01/2020

PAGE, HAROLD K
40 BUNKER ROAD
SORRENTO ME 04677

B1311P528

Property Data

Neighborhood **18 Neighborhood 18**

Tree Growth Year **0**

TREE GROWTH RECERTIFY **0**

STATE SALE CODE **0**

Zone/Land Use **11 Residential**

Secondary Zone

Topography

1.Level	4.Below St	7.
2.Rolling	5.Low	8.
3.Above St	6.Swampy	9.

Utilities

1.Public	4.Dr Well	7.Cesspool
2.Water	5.Dug Well	8.
3.Sewer	6.Septic	9.None

Street **1 Paved**

1.Paved	4.Proposed	7.
2.Semi Imp	5.	8.
3.Gravel	6.	9.None

REVIEW STRUCTURE YEAR **0**

RENTAL? 0=NO 1=YES **0**

Sale Data

Sale Date

Price

Sale Type

1.Land	4.Mobile	7.
2.L & B	5.Other	8.
3.Building	6.	9.

Financing

1.Convent	4.Seller	7.
2.FHA/VA	5.Private	8.
3.Assumed	6.Cash	9.Unknown

Validity

1.Valid	4.Split	7.Changes
2.Related	5.Partial	8.Other
3.Distress	6.Exempt	9.Fr Ffclse

Verified

1.Buyer	4.Agent	7.Family
2.Seller	5.Pub Rec	8.Other
3.Lender	6.MLS	9.

Assessment Record

Year	Land	Buildings	Exempt	Total
2007	43,200	0	0	43,200
2008	43,200	0	0	43,200
2009	43,200	0	0	43,200
2010	43,200	0	0	43,200
2011	43,200	0	0	43,200
2012	43,200	0	0	43,200
2013	43,200	0	0	43,200
2014	43,200	0	0	43,200
2015	43,200	0	0	43,200
2016	43,200	0	0	43,200
2017	43,200	0	0	43,200
2018	43,200	0	0	43,200
2019	43,200	0	0	43,200
2020	43,200	0	0	43,200

Land Data

Front Foot	Type	Effective Frontage	Effective Depth	Influence Factor	Influence Code
11.Regular Lot				%	
12.Delta Triangle				%	
13.Nabla Triangle				%	
14.Rear Land				%	
15.Miscellaneous				%	
				%	
				%	
Square Foot		**Square Feet**			
16.Regular Lot				%	
17.Secondary Lot				%	
18.Excess Land				%	
19.Condominium				%	
20.Miscellaneous				%	
				%	
				%	
Fract. Acre		**Acreage/Sites**			
21.Homesite (Frac	21	1.00	100	%	0
22.Baselot (Fract	24	2.60	100	%	0
23.Misc (Fract)	40	2.40	100	%	0
Acres				%	
24.Excess Acres 1				%	
25.Excess Acres 5				%	
26.Excess Acres 2				%	
27.Excess Acres 5				%	
28.Excess Acres 1				%	
29.Excess acres				%	

Total Acreage 6.00

Influence Codes

1.Unimproved
2.Excess Frtg
3.Topography
4.Size/Shape
5.Access
6.Restriction
7.Corner Infl
8.Environment
9.Fract Share
Acres
30.Industrial Sit
31.Working Waterf
32.Cultivated Cro
33.Pasture
34.Softwood (Farm
35.Mixed Wood (Fa
36.Hardwood (Farm
37.Softwood
38.Mixed Wood
39.Hardwood
40.Wasteland
41.Gravel Pit
42.Mobile Home Si
43.Location Base
44.Lot Improvemen
45.Waterfront A
46.Lobster Pound

Inspection Witnessed By:

X Date

No./Date	Description	Date Insp.

Notes:

Hancock 2020

Hancock 2020

Map Lot 107-007 | Account 1444 | Location EASTSIDE ROAD | Card 1 Of 1 | 10/01/2020

Building Style		
0.Uncoded	4.Cape	8.Log
1.Conv.	5.Garrison	9.Other
2.Ranch	6.Colonial	10.Dutch C
3.R Ranch	7.Contemp	11.Farmhou

Dwelling Units
Other Units
Stories
1.1 / 4.1.5 / 7.3.5
2.2 / 5.1.75 / 8.
3.3 / 6.2.5 / 9.

Exterior Walls		
0.Uncoded	4.Asbestos	8.Stone
1.Wood	5.Stucco	9.Other
2.Vin/Al	6.Brick Ve	10.Concret
3.Compos.	7.Solid Br	12.

Roof Surface		
1.Asphalt	4.Composit	7.
2.Slate	5.Wood	8.
3.Metal	6.Other	9.

SF Masonry Trim
OPEN-3-CUSTOM
OPEN-4-CUSTOM
Year Built
Year Remodeled

Foundation		
1.Concrete	4.Wood	7.
2.C Block	5.Slab	8.
3.Br/Stone	6.Piers	9.

Basement		
1.1/4 Bmt	4.Full Bmt	7.
2.1/2 Bmt	5.None	8.
3.3/4 Bmt	6.	9.None

Bsmt Gar # Cars
Wet Basement

Wet Basement		
1.Dry	4.	7.
2.Damp	5.	8.
3.Wet	6.	9.

SF Bsmt Living
Fin Bsmt Grade
OPEN-5-CUSTOMIZE

Heat Type **100%**		
0.Uncoded	4.Steam	8.Fl/Wall
1.HWBB	5.FWA	9.No Heat
2.HWCI	6.GravWA	10.Radiabt
3.H Pump	7.Electric	12.

Cool Type **100%**		
1.Refrig	4.W&C Air	7.
2.Evapor	5.	8.
3.H Pump	6.	9.None

Kitchen Style		
1.Modern	4.Obsolete	7.
2.Typical	5.	8.
3.Old Type	6.	9.None

Bath(s) Style		
1.Modern	4.Obsolete	7.
2.Typical	5.	8.
3.Old Type	6.	9.None

Rooms
Bedrooms
Full Baths
Half Baths
Addn Fixtures
Fireplaces

TRIO Software
A Division of Harris Computer Systems

Layout		
1.Typical	4.	7.
2.Inadeq	5.	8.
3.Horrid	6.	9.

Attic		
1.1/4 Fin	4.Full Fin	7.
2.1/2 Fin	5.Fl/Stair	8.
3.3/4 Fin	6.	9.None

Insulation		
1.Full	4.Minimal	7.
2.Heavy	5.Partial	8.
3.Capped	6.	9.None

Unfinished %
Grade & Factor

Grade & Factor		
1.E Grade	4.B Grade	7.AAA Grad
2.D Grade	5.A Grade	8.SC Grade
3.C Grade	6.AA Grade	9.Same

SQFT (Footprint)
Condition

Condition		
1.Poor	4.Avg	7.V G
2.Fair	5.Avg+	8.Exc
3.Avg-	6.Good	9.Same

Phys. % Good
Funct. % Good
Functional Code

Functional Code		
1.Incomp	4.Delap	7.Seasonal
2.O-Built	5.Bsmt	8.
3.Fire	6.2014 ADJ	9.None

Econ. % Good
Economic Code

Economic Code		
0.None	3.No Power	7.
1.Location	4.Generate	8.
2.Encroach	9.None	9.

Entrance Code **0**		
1.Interior	4.Vacant	7.
2.Refusal	5.Estimate	8.
3.Informed	6.	9.

Information Code **0**		
1.Owner	4.Agent	7.
2.Relative	5.Estimate	8.
3.Tenant	6.Other	9.

Date Inspected

Additions, Outbuildings & Improvements

Type	Year	Units	Grade	Cond	Phys.	Funct.	Sound Value
					%	%	
					%	%	
					%	%	
					%	%	
					%	%	
					%	%	
					%	%	
					%	%	
					%	%	
					%	%	

1.One Story Fram
2.Two Story Fram
3.Three Story Fr
4.1 & 1/2 Story
5.1 & 3/4 Story
6.2 & 1/2 Story
21.Open Frame Por
22.Encl Frame Por
23.Frame Garage
24.Frame Shed
25.Frame Bay Wind
26.1SFr Overhang
27.Unfin Basement
28.Unfinished Att
29.Finished Attic

Map Lot 107-008 Account 203 Location 21 CARTER LANE Card 1 Of 1 10/01/2020

CARTER, BRADLEY
CARTER, DEBORAH
21 CARTER LANE
HANCOCK ME 04640

B1249P191

Inspection Witnessed By:

X Date

No./Date	Description	Date Insp.

Notes:

Hancock 2020

Property Data

Neighborhood **18 Neighborhood 18**

Tree Growth Year **0**

TREE GROWTH RECERTIFY **0**

STATE SALE CODE **0**

Zone/Land Use **11 Residential**

Secondary Zone **11**

Topography **9** **9**

1.Level 4.Below St 7.
2.Rolling 5.Low 8.
3.Above St 6.Swampy 9.

Utilities **9 None** **9 None**

1.Public 4.Dr Well 7.Cesspool
2.Water 5.Dug Well 8.
3.Sewer 6.Septic 9.None

Street **1 Paved**

1.Paved 4.Proposed 7.
2.Semi Imp 5. 8.
3.Gravel 6. 9.None

REVIEW STRUCTURE YEAR **0**

RENTAL? 0=NO 1=YES **0**

Sale Data

Sale Date

Price

Sale Type

1.Land 4.Mobile 7.
2.L & B 5.Other 8.
3.Building 6. 9.

Financing

1.Convent 4.Seller 7.
2.FHA/VA 5.Private 8.
3.Assumed 6.Cash 9.Unknown

Validity

1.Valid 4.Split 7.Changes
2.Related 5.Partial 8.Other
3.Distress 6.Exempt 9.Fr Ffclse

Verified

1.Buyer 4.Agent 7.Family
2.Seller 5.Pub Rec 8.Other
3.Lender 6.MLS 9.

Assessment Record

Year	Land	Buildings	Exempt	Total
2007	55,800	108,200	13,000	151,000
2008	55,800	108,200	13,000	151,000
2009	55,800	108,200	13,000	151,000
2010	55,800	108,200	10,000	154,000
2011	55,800	108,200	10,000	154,000
2012	55,800	108,200	10,000	154,000
2013	55,800	108,200	10,000	154,000
2014	55,800	102,800	10,800	147,800
2015	55,800	102,800	11,000	147,600
2016	55,800	102,800	16,500	142,100
2017	55,800	101,500	22,000	135,300
2018	55,800	101,500	22,000	135,300
2019	55,800	101,500	22,000	135,300
2020	55,800	101,500	25,000	132,300

Land Data

Front Foot	Type	Effective Frontage	Effective Depth	Influence Factor	Influence Code
11.Regular Lot				%	
12.Delta Triangle				%	
13.Nabla Triangle				%	
14.Rear Land				%	
15.Miscellaneous				%	
				%	
				%	
Square Foot		**Square Feet**			
16.Regular Lot				%	
17.Secondary Lot				%	
18.Excess Land				%	
19.Condominium				%	
20.Miscellaneous				%	
				%	
				%	
Fract. Acre		**Acreage/Sites**			
21.Homesite (Frac	21	1.00		100 %	0
22.Baselot (Fract	24	0.70		100 %	0
23.Misc (Fract)	44	1.00		100 %	0
Acres				%	
24.Excess Acres 1				%	
25.Excess Acres 5				%	
26.Excess Acres 2				%	
27.Excess Acres 5				%	
28.Excess Acres 1				%	
29.Excess acres				%	

Total Acreage 1.70

Influence Codes

1.Unimproved
2.Excess Frtg
3.Topography
4.Size/Shape
5.Access
6.Restriction
7.Corner Infl
8.Environment
9.Fract Share
Acres
30.Industrial Sit
31.Working Waterf
32.Cultivated Cro
33.Pasture
34.Softwood (Farm
35.Mixed Wood (Fa
36.Hardwood (Farm
37.Softwood
38.Mixed Wood
39.Hardwood
40.Wasteland
41.Gravel Pit
42.Mobile Home Si
43.Location Base
44.Lot Improvemen
45.Waterfront A
46.Lobster Pound

Hancock 2020

Map Lot 107-008 | Account 203 | Location 21 CARTER LANE | Card 1 Of 1 | 10/01/2020

Building Style	**1 Conventional**	
0.Uncoded	4.Cape	8.Log
1.Conv.	5.Garrison	9.Other
2.Ranch	6.Colonial	10.Dutch C
3.R Ranch	7.Contemp	11.Farmhou
Dwelling Units	**1**	
Other Units	**0**	
Stories	**1 One Story**	
1.1	4.1.5	7.3.5
2.2	5.1.75	8.
3.3	6.2.5	9.
Exterior Walls	**1 Wood Siding**	
0.Uncoded	4.Asbestos	8.Stone
1.Wood	5.Stucco	9.Other
2.Vin/Al	6.Brick Ve	10.Concret
3.Compos.	7.Solid Br	12.
Roof Surface	**1 Asphalt Shingles**	
1.Asphalt	4.Composit	7.
2.Slate	5.Wood	8.
3.Metal	6.Other	9.
SF Masonry Trim	**0**	
OPEN-3-CUSTOM	**0**	
OPEN-4-CUSTOM	**0**	
Year Built	**1970**	
Year Remodeled	**0**	
Foundation	**5 Concrete Slab**	
1.Concrete	4.Wood	7.
2.C Block	5.Slab	8.
3.Br/Stone	6.Piers	9.
Basement	**9 No Basement**	
1.1/4 Bmt	4.Full Bmt	7.
2.1/2 Bmt	5.None	8.
3.3/4 Bmt	6.	9.None
Bsmt Gar # Cars	**0**	
Wet Basement	**9 No Basement**	
1.Dry	4.	7.
2.Damp	5.	8.
3.Wet	6.	9.

SF Bsmt Living	**0**	
Fin Bsmt Grade	**0 0**	
OPEN-5-CUSTOMIZE	**0**	
Heat Type	**100% 5 Forced Warm Air**	
0.Uncoded	4.Steam	8.Fl/Wall
1.HWBB	5.FWA	9.No Heat
2.HWCI	6.GravWA	10.Radiabt
3.H Pump	7.Electric	12.
Cool Type	**100% 9 None**	
1.Refrig	4.W&C Air	7.
2.Evapor	5.	8.
3.H Pump	6.	9.None
Kitchen Style	**2 Typical**	
1.Modern	4.Obsolete	7.
2.Typical	5.	8.
3.Old Type	6.	9.None
Bath(s) Style	**2 Typical Bath(s)**	
1.Modern	4.Obsolete	7.
2.Typical	5.	8.
3.Old Type	6.	9.None
# Rooms	**7**	
# Bedrooms	**3**	
# Full Baths	**1**	
# Half Baths	**0**	
# Addn Fixtures	**0**	
# Fireplaces	**0**	

TRIO Software
A Division of Harris Computer Systems

Layout	**1 Typical**	
1.Typical	4.	7.
2.Inadeq	5.	8.
3.Horrid	6.	9.
Attic	**9 None**	
1.1/4 Fin	4.Full Fin	7.
2.1/2 Fin	5.Fl/Stair	8.
3.3/4 Fin	6.	9.None
Insulation	**1 Full**	
1.Full	4.Minimal	7.
2.Heavy	5.Partial	8.
3.Capped	6.	9.None
Unfinished %	**0%**	
Grade & Factor	**3 Average 100%**	
1.E Grade	4.B Grade	7.AAA Grad
2.D Grade	5.A Grade	8.SC Grade
3.C Grade	6.AA Grade	9.Same
SQFT (Footprint)	**1512**	
Condition	**4 Average**	
1.Poor	4.Avg	7.V G
2.Fair	5.Avg+	8.Exc
3.Avg-	6.Good	9.Same
Phys. % Good	**0%**	
Funct. % Good	**95%**	
Functional Code	**6 2014 ADJUSTMENT**	
1.Incomp	4.Delap	7.Seasonal
2.O-Built	5.Bsmt	8.
3.Fire	6.2014 ADJ	9.None
Econ. % Good	**100%**	
Economic Code	**None**	
0.None	3.No Power	7.
1.Location	4.Generate	8.
2.Encroach	9.None	9.
Entrance Code	**0**	
1.Interior	4.Vacant	7.
2.Refusal	5.Estimate	8.
3.Informed	6.	9.
Information Code	**0**	
1.Owner	4.Agent	7.
2.Relative	5.Estimate	8.
3.Tenant	6.Other	9.

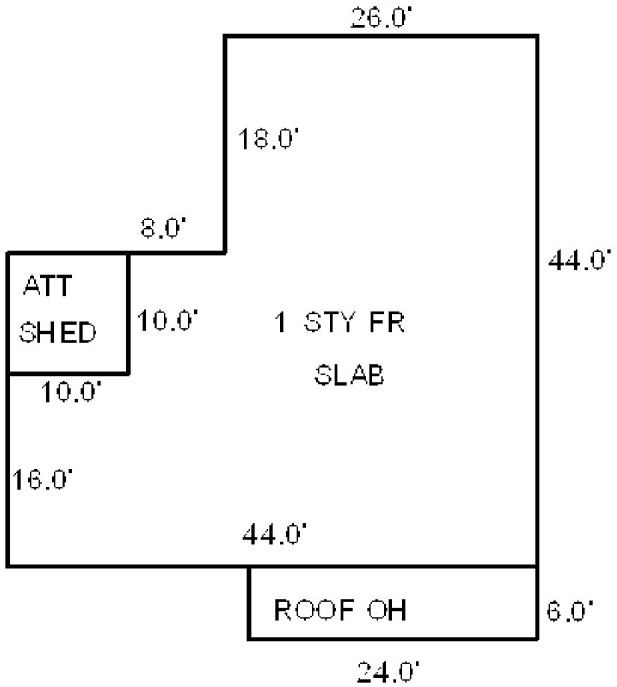

Date Inspected

Additions, Outbuildings & Improvements

Type	Year	Units	Grade	Cond	Phys.	Funct.	Sound Value
24 Frame Shed	0	100	0 0	0	0 %	0 %	
					%	%	
					%	%	
					%	%	
					%	%	
					%	%	
					%	%	
					%	%	
					%	%	

1.One Story Fram
2.Two Story Fram
3.Three Story Fr
4.1 & 1/2 Story
5.1 & 3/4 Story
6.2 & 1/2 Story
21.Open Frame Por
22.Encl Frame Por
23.Frame Garage
24.Frame Shed
25.Frame Bay Wind
26.1SFr Overhang
27.Unfin Basement
28.Unfinished Att
29.Finished Attic

Map Lot 107-009 Account 840 Location 29 CARTER LANE Card 1 Of 1 10/01/2020

MECHALEY, SHARON ANN
45 GLENVILLE ROAD
GREENWICH CT 06831

B4448P227

Previous Owner
CARTER, RICHARD D & KATHY S
30 HUNTER AVE

HANCOCK ME 04640
Sale Date: 4/30/2010

Previous Owner
LEEMAN, CAROL L.
29 CARTER LANE

HANCOCK ME 04640
Sale Date: 6/08/2006

Inspection Witnessed By:

X Date

No./Date	Description	Date Insp.

Notes:

Hancock 2020

Property Data

Neighborhood **18 Neighborhood 18**

Tree Growth Year **0**

TREE GROWTH RECERTIFY **0**

STATE SALE CODE **0**

Zone/Land Use **11 Residential**

Secondary Zone

Topography

1.Level	4.Below St	7.
2.Rolling	5.Low	8.
3.Above St	6.Swampy	9.

Utilities

1.Public	4.Dr Well	7.Cesspool
2.Water	5.Dug Well	8.
3.Sewer	6.Septic	9.None

Street

1.Paved	4.Proposed	7.
2.Semi Imp	5.	8.
3.Gravel	6.	9.None

REVIEW STRUCTURE YEAR **0**

RENTAL? 0=NO 1=YES **0**

Sale Data

Sale Date **4/30/2010**

Price **155,000**

Sale Type **2 Land & Buildings**

1.Land	4.Mobile	7.
2.L & B	5.Other	8.
3.Building	6.	9.

Financing **9 Unknown**

1.Convent	4.Seller	7.
2.FHA/VA	5.Private	8.
3.Assumed	6.Cash	9.Unknown

Validity **1 Arms Length Sale**

1.Valid	4.Split	7.Changes
2.Related	5.Partial	8.Other
3.Distress	6.Exempt	9.Fr Ffclse

Verified **5 Public Record**

1.Buyer	4.Agent	7.Family
2.Seller	5.Pub Rec	8.Other
3.Lender	6.MLS	9.

Assessment Record

Year	Land	Buildings	Exempt	Total
2007	56,200	0	0	56,200
2008	56,200	102,300	0	158,500
2009	56,200	102,300	0	158,500
2010	56,200	102,300	0	158,500
2011	56,200	102,300	0	158,500
2012	56,200	102,300	0	158,500
2013	56,200	102,300	0	158,500
2014	56,200	102,300	0	158,500
2015	56,200	102,300	0	158,500
2016	56,200	102,300	0	158,500
2017	56,200	102,300	0	158,500
2018	56,200	102,300	0	158,500
2019	56,200	102,300	0	158,500
2020	56,200	102,300	0	158,500

Land Data

Front Foot	Type	Effective Frontage	Effective Depth	Influence Factor	Influence Code
11.Regular Lot				%	
12.Delta Triangle				%	
13.Nabla Triangle				%	
14.Rear Land				%	
15.Miscellaneous				%	
				%	
				%	
Square Foot		**Square Feet**			
16.Regular Lot				%	
17.Secondary Lot				%	
18.Excess Land				%	
19.Condominium				%	
20.Miscellaneous				%	
				%	
				%	
Fract. Acre		**Acreage/Sites**			
21.Homesite (Frac	21	1.00		100 %	0
22.Baselot (Fract	24	1.00		100 %	0
23.Misc (Fract)	44	1.00		100 %	0
Acres				%	
24.Excess Acres 1				%	
25.Excess Acres 5				%	
26.Excess Acres 2				%	
27.Excess Acres 5				%	
28.Excess Acres 1				%	
29.Excess acres					

Total Acreage 2.00

Influence Codes

1.Unimproved
2.Excess Frtg
3.Topography
4.Size/Shape
5.Access
6.Restriction
7.Corner Infl
8.Environment
9.Fract Share
Acres
30.Industrial Sit
31.Working Waterf
32.Cultivated Cro
33.Pasture
34.Softwood (Farm
35.Mixed Wood (Fa
36.Hardwood (Farm
37.Softwood
38.Mixed Wood
39.Hardwood
40.Wasteland
41.Gravel Pit
42.Mobile Home Si
43.Location Base
44.Lot Improvemen
45.Waterfront A
46.Lobster Pound

Hancock 2020

Map Lot 107-009 | Account 840 | Location 29 CARTER LANE | Card 1 Of 1 | 10/01/2020

Building Style	**2 Ranch**		
0.Uncoded	4.Cape	8.Log	
1.Conv.	5.Garrison	9.Other	
2.Ranch	6.Colonial	10.Dutch C	
3.R Ranch	7.Contemp	11.Farmhou	
Dwelling Units	**1**		
Other Units	**0**		
Stories	**1 One Story**		
1.1	4.1.5	7.3.5	
2.2	5.1.75	8.	
3.3	6.2.5	9.	
Exterior Walls	**1 Wood Siding**		
0.Uncoded	4.Asbestos	8.Stone	
1.Wood	5.Stucco	9.Other	
2.Vin/Al	6.Brick Ve	10.Concret	
3.Compos.	7.Solid Br	12.	
Roof Surface	**1 Asphalt Shingles**		
1.Asphalt	4.Composit	7.	
2.Slate	5.Wood	8.	
3.Metal	6.Other	9.	
SF Masonry Trim	**0**		
OPEN-3-CUSTOM	**0**		
OPEN-4-CUSTOM	**0**		
Year Built	**2008**		
Year Remodeled	**0**		
Foundation	**5 Concrete Slab**		
1.Concrete	4.Wood	7.	
2.C Block	5.Slab	8.	
3.Br/Stone	6.Piers	9.	
Basement	**9 No Basement**		
1.1/4 Bmt	4.Full Bmt	7.	
2.1/2 Bmt	5.None	8.	
3.3/4 Bmt	6.	9.None	
Bsmt Gar # Cars	**0**		
Wet Basement	**9 No Basement**		
1.Dry	4.	7.	
2.Damp	5.	8.	
3.Wet	6.	9.	

SF Bsmt Living	**0**		
Fin Bsmt Grade	**0 0**		
OPEN-5-CUSTOMIZE	**0**		
Heat Type	**100%**	**1 Hot Water BB**	
0.Uncoded	4.Steam	8.Fl/Wall	
1.HWBB	5.FWA	9.No Heat	
2.HWCI	6.GravWA	10.Radiabt	
3.H Pump	7.Electric	12.	
Cool Type	**100%**	**9 None**	
1.Refrig	4.W&C Air	7.	
2.Evapor	5.	8.	
3.H Pump	6.	9.None	
Kitchen Style	**2 Typical**		
1.Modern	4.Obsolete	7.	
2.Typical	5.	8.	
3.Old Type	6.	9.None	
Bath(s) Style	**2 Typical Bath(s)**		
1.Modern	4.Obsolete	7.	
2.Typical	5.	8.	
3.Old Type	6.	9.None	
# Rooms	**5**		
# Bedrooms	**2**		
# Full Baths	**1**		
# Half Baths	**1**		
# Addn Fixtures	**0**		
# Fireplaces	**0**		

TRIO Software
A Division of Harris Computer Systems

Layout	**1 Typical**		
1.Typical	4.	7.	
2.Inadeq	5.	8.	
3.Horrid	6.	9.	
Attic	**9 None**		
1.1/4 Fin	4.Full Fin	7.	
2.1/2 Fin	5.Fl/Stair	8.	
3.3/4 Fin	6.	9.None	
Insulation	**1 Full**		
1.Full	4.Minimal	7.	
2.Heavy	5.Partial	8.	
3.Capped	6.	9.None	
Unfinished %	**0%**		
Grade & Factor	**3 Average 100%**		
1.E Grade	4.B Grade	7.AAA Grad	
2.D Grade	5.A Grade	8.SC Grade	
3.C Grade	6.AA Grade	9.Same	
SQFT (Footprint)	**1008**		
Condition	**4 Average**		
1.Poor	4.Avg	7.V G	
2.Fair	5.Avg+	8.Exc	
3.Avg-	6.Good	9.Same	
Phys. % Good	**0%**		
Funct. % Good	**100%**		
Functional Code	**9 None**		
1.Incomp	4.Delap	7.Seasonal	
2.O-Built	5.Bsmt	8.	
3.Fire	6.2014 ADJ	9.None	
Econ. % Good	**100%**		
Economic Code	**None**		
0.None	3.No Power	7.	
1.Location	4.Generate	8.	
2.Encroach	9.None	9.	
Entrance Code	**0**		
1.Interior	4.Vacant	7.	
2.Refusal	5.Estimate	8.	
3.Informed	6.	9.	
Information Code	**0**		
1.Owner	4.Agent	7.	
2.Relative	5.Estimate	8.	
3.Tenant	6.Other	9.	

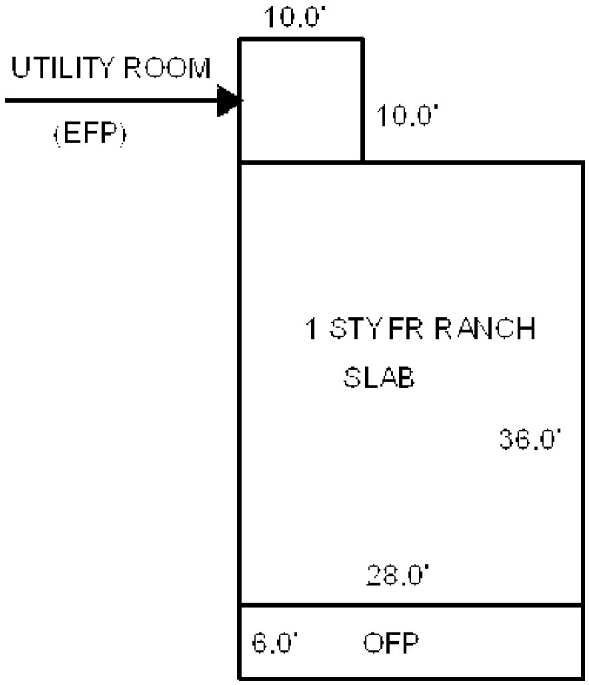

Date Inspected

Additions, Outbuildings & Improvements

Type	Year	Units	Grade	Cond	Phys.	Funct.	Sound Value
22 Encl Frame Porch	0	100	4 100	0	0 %	0 %	
21 Open Frame	0	144	0 0	0	0 %	0 %	
					%	%	
					%	%	
					%	%	
					%	%	
					%	%	
					%	%	
					%	%	
					%	%	

1.One Story Fram
2.Two Story Fram
3.Three Story Fr
4.1 & 1/2 Story
5.1 & 3/4 Story
6.2 & 1/2 Story
21.Open Frame Por
22.Encl Frame Por
23.Frame Garage
24.Frame Shed
25.Frame Bay Wind
26.1SFr Overhang
27.Unfin Basement
28.Unfinished Att
29.Finished Attic

Map Lot 107-010 Account 208 Location CARTER LANE Card 1 Of 1 10/01/2020

HOBDEN, JOHN C
92 HANSON RD
CHESTER NH 03036

B4841P6 B6556P139

Previous Owner
SAWYER, KARENA C.
956 POND ROAD

GOULDSBORO ME 04607
Sale Date: 4/28/2016

Previous Owner
CARTER, JOSEPH V. SR.(HEIRS)
C/O JENNIFER HOBDEN
23 MIDBRIDGE CIRCLE
LONDENDERRY NH 03053
Sale Date: 8/25/2007

Previous Owner
CARTER, JOSEPH V. SR.(HEIRS)
C/O JENNIFER HOBDEN
23 MIDRIDGE CIRCLE
LONDENDERRY NH 03053
Sale Date: 5/09/2005

Inspection Witnessed By:

X Date

No./Date	Description	Date Insp.

Notes:

042816 - WADNER JR TO MONIQUE BOISVERT-GUAY 6556/139

090618 - KARENA SAWYER TO JOHN C. HOBDEN OF CHESTER, NH 6910/192
090618 - JENNIFER KENNEDY fka JENNIFER HOBDEN TO JOHN C. HOBDEN OF CHESTER, NH 6910/193
090618 - GLADYS REA TO JOHN C. HOBDEN OF CHESTER, NH 6910/195
[illegible] - KARENA SAWYER CONVEYED 7.14% INTEREST TO JOHN C. HOBDEN OF CHESTER, NH 6952/165

Property Data

Neighborhood **18 Neighborhood 18**

Tree Growth Year **0**

TREE GROWTH RECERTIFY **0**

STATE SALE CODE **0**

Zone/Land Use **11 Residential**

Secondary Zone

Topography **9** **9**

1.Level 4.Below St 7.
2.Rolling 5.Low 8.
3.Above St 6.Swampy 9.

Utilities **9 None** **9 None**

1.Public 4.Dr Well 7.Cesspool
2.Water 5.Dug Well 8.
3.Sewer 6.Septic 9.None

Street **9 None**

1.Paved 4.Proposed 7.
2.Semi Imp 5. 8.
3.Gravel 6. 9.None

REVIEW STRUCTURE YEAR **0**

RENTAL? 0=NO 1=YES **0**

Sale Data

Sale Date **4/28/2016**

Price **60,000**

Sale Type **1 Land Only**

1.Land 4.Mobile 7.
2.L & B 5.Other 8.
3.Building 6. 9.

Financing **9 Unknown**

1.Convent 4.Seller 7.
2.FHA/VA 5.Private 8.
3.Assumed 6.Cash 9.Unknown

Validity **8 Other Non Valid**

1.Valid 4.Split 7.Changes
2.Related 5.Partial 8.Other
3.Distress 6.Exempt 9.Fr Ffclse

Verified **5 Public Record**

1.Buyer 4.Agent 7.Family
2.Seller 5.Pub Rec 8.Other
3.Lender 6.MLS 9.

Assessment Record

Year	Land	Buildings	Exempt	Total
2007	116,900	0	0	116,900
2008	130,900	0	0	130,900
2009	130,900	0	0	130,900
2010	130,900	0	0	130,900
2011	130,900	0	0	130,900
2012	130,900	0	0	130,900
2013	130,900	0	0	130,900
2014	130,900	0	0	130,900
2015	130,900	0	0	130,900
2016	130,900	0	0	130,900
2017	130,900	0	0	130,900
2018	130,900	0	0	130,900
2019	130,900	0	0	130,900
2020	130,900	0	0	130,900

Land Data

Front Foot	Type	Effective Frontage	Effective Depth	Influence Factor	Influence Code
11.Regular Lot				%	
12.Delta Triangle				%	
13.Nabla Triangle				%	
14.Rear Land				%	
15.Miscellaneous				%	
				%	
				%	
Square Foot		**Square Feet**			
16.Regular Lot				%	
17.Secondary Lot				%	
18.Excess Land				%	
19.Condominium				%	
20.Miscellaneous				%	
				%	
				%	
Fract. Acre		**Acreage/Sites**			
21.Homesite (Frac	21	1.00	100	%	0
22.Baselot (Fract	24	4.00	100	%	0
23.Misc (Fract)	25	20.00	100	%	0
Acres	26	2.00	100	%	0
24.Excess Acres 1	40	7.60	100	%	0
25.Excess Acres 5				%	
26.Excess Acres 2				%	
27.Excess Acres 5					
28.Excess Acres 1					
29.Excess acres					

Total Acreage 34.60

Influence Codes

1.Unimproved
2.Excess Frtg
3.Topography
4.Size/Shape
5.Access
6.Restriction
7.Corner Infl
8.Environment
9.Fract Share
Acres
30.Industrial Sit
31.Working Waterf
32.Cultivated Cro
33.Pasture
34.Softwood (Farm
35.Mixed Wood (Fa
36.Hardwood (Farm
37.Softwood
38.Mixed Wood
39.Hardwood
40.Wasteland
41.Gravel Pit
42.Mobile Home Si
43.Location Base
44.Lot Improvemen
45.Waterfront A
46.Lobster Pound

Hancock 2020

Map Lot 107-010 | Account 208 | Location CARTER LANE | Card 1 Of 1 | 10/01/2020

Building Style **0 Uncoded**		
0.Uncoded	4.Cape	8.Log
1.Conv.	5.Garrison	9.Other
2.Ranch	6.Colonial	10.Dutch C
3.R Ranch	7.Contemp	11.Farmhou
Dwelling Units **0**		
Other Units **0**		
Stories **0**		
1.1	4.1.5	7.3.5
2.2	5.1.75	8.
3.3	6.2.5	9.
Exterior Walls **0 Uncoded**		
0.Uncoded	4.Asbestos	8.Stone
1.Wood	5.Stucco	9.Other
2.Vin/Al	6.Brick Ve	10.Concret
3.Compos.	7.Solid Br	12.
Roof Surface **0**		
1.Asphalt	4.Composit	7.
2.Slate	5.Wood	8.
3.Metal	6.Other	9.
SF Masonry Trim **0**		
OPEN-3-CUSTOM **0**		
OPEN-4-CUSTOM **0**		
Year Built **0**		
Year Remodeled **0**		
Foundation **0**		
1.Concrete	4.Wood	7.
2.C Block	5.Slab	8.
3.Br/Stone	6.Piers	9.
Basement **0**		
1.1/4 Bmt	4.Full Bmt	7.
2.1/2 Bmt	5.None	8.
3.3/4 Bmt	6.	9.None
Bsmt Gar # Cars **0**		
Wet Basement **0**		
1.Dry	4.	7.
2.Damp	5.	8.
3.Wet	6.	9.

SF Bsmt Living **0**		
Fin Bsmt Grade **0 0**		
OPEN-5-CUSTOMIZE **0**		
Heat Type **100%** **0 Uncoded**		
0.Uncoded	4.Steam	8.Fl/Wall
1.HWBB	5.FWA	9.No Heat
2.HWCI	6.GravWA	10.Radiabt
3.H Pump	7.Electric	12.
Cool Type **0%** **9 None**		
1.Refrig	4.W&C Air	7.
2.Evapor	5.	8.
3.H Pump	6.	9.None
Kitchen Style **0**		
1.Modern	4.Obsolete	7.
2.Typical	5.	8.
3.Old Type	6.	9.None
Bath(s) Style **0**		
1.Modern	4.Obsolete	7.
2.Typical	5.	8.
3.Old Type	6.	9.None
# Rooms **0**		
# Bedrooms **0**		
# Full Baths **0**		
# Half Baths **0**		
# Addn Fixtures **0**		
# Fireplaces **0**		

TRIO Software
A Division of Harris Computer Systems

Layout **0**		
1.Typical	4.	7.
2.Inadeq	5.	8.
3.Horrid	6.	9.
Attic **0**		
1.1/4 Fin	4.Full Fin	7.
2.1/2 Fin	5.Fl/Stair	8.
3.3/4 Fin	6.	9.None
Insulation **0**		
1.Full	4.Minimal	7.
2.Heavy	5.Partial	8.
3.Capped	6.	9.None
Unfinished % **0%**		
Grade & Factor **0 0%**		
1.E Grade	4.B Grade	7.AAA Grad
2.D Grade	5.A Grade	8.SC Grade
3.C Grade	6.AA Grade	9.Same
SQFT (Footprint) **0**		
Condition **0**		
1.Poor	4.Avg	7.V G
2.Fair	5.Avg+	8.Exc
3.Avg-	6.Good	9.Same
Phys. % Good **0%**		
Funct. % Good **100%**		
Functional Code **9 None**		
1.Incomp	4.Delap	7.Seasonal
2.O-Built	5.Bsmt	8.
3.Fire	6.2014 ADJ	9.None
Econ. % Good **100%**		
Economic Code **None**		
0.None	3.No Power	7.
1.Location	4.Generate	8.
2.Encroach	9.None	9.
Entrance Code **0**		
1.Interior	4.Vacant	7.
2.Refusal	5.Estimate	8.
3.Informed	6.	9.
Information Code **0**		
1.Owner	4.Agent	7.
2.Relative	5.Estimate	8.
3.Tenant	6.Other	9.

Date Inspected

Additions, Outbuildings & Improvements

Type	Year	Units	Grade	Cond	Phys.	Funct.	Sound Value
					%	%	
					%	%	
					%	%	
					%	%	
					%	%	
					%	%	
					%	%	
					%	%	
					%	%	
					%	%	

1.One Story Fram
2.Two Story Fram
3.Three Story Fr
4.1 & 1/2 Story
5.1 & 3/4 Story
6.2 & 1/2 Story
21.Open Frame Por
22.Encl Frame Por
23.Frame Garage
24.Frame Shed
25.Frame Bay Wind
26.1SFr Overhang
27.Unfin Basement
28.Unfinished Att
29.Finished Attic

Map Lot 107-011 Account 1238 Location 157 JELLISON COVE ROAD Card 1 Of 1 10/01/2020

KIMBALL, ANNE S
87 RUE SAINT DOMINIQUE
PARIS, 75007 FRANCE

B2449P87

Inspection Witnessed By:

X Date

No./Date	Description	Date Insp.

Notes:
2020 - HE REMOVED 111819, MAILING ADDRESS IN FRANCE

Hancock 2020

Property Data

Neighborhood **19 Neighborhood 19**

Tree Growth Year **0**

TREE GROWTH RECERTIFY **0**

STATE SALE CODE **0**

Zone/Land Use **11 Residential**

Secondary Zone

Topography

1.Level	4.Below St	7.
2.Rolling	5.Low	8.
3.Above St	6.Swampy	9.

Utilities

1.Public	4.Dr Well	7.Cesspool
2.Water	5.Dug Well	8.
3.Sewer	6.Septic	9.None

Street

1.Paved	4.Proposed	7.
2.Semi Imp	5.	8.
3.Gravel	6.	9.None

REVIEW STRUCTURE YEAR **0**

RENTAL? 0=NO 1=YES **0**

Sale Data

Sale Date

Price

Sale Type

1.Land	4.Mobile	7.
2.L & B	5.Other	8.
3.Building	6.	9.

Financing

1.Convent	4.Seller	7.
2.FHA/VA	5.Private	8.
3.Assumed	6.Cash	9.Unknown

Validity

1.Valid	4.Split	7.Changes
2.Related	5.Partial	8.Other
3.Distress	6.Exempt	9.Fr Ffclse

Verified

1.Buyer	4.Agent	7.Family
2.Seller	5.Pub Rec	8.Other
3.Lender	6.MLS	9.

Assessment Record

Year	Land	Buildings	Exempt	Total
2007	280,200	246,800	13,000	514,000
2008	280,200	246,800	13,000	514,000
2009	280,200	246,800	13,000	514,000
2010	280,200	246,800	10,000	517,000
2011	280,200	246,800	10,000	517,000
2012	280,200	246,800	10,000	517,000
2013	280,200	246,800	10,000	517,000
2014	280,200	246,800	10,800	516,200
2015	280,200	246,800	11,000	516,000
2016	280,200	246,800	16,500	510,500
2017	280,200	244,100	22,000	502,300
2018	280,200	244,100	22,000	502,300
2019	280,200	244,100	22,000	502,300
2020	280,200	244,100	0	524,300

Land Data

Front Foot	Type	Effective Frontage	Effective Depth	Influence Factor	Influence Code
11.Regular Lot				%	
12.Delta Triangle				%	
13.Nabla Triangle				%	
14.Rear Land				%	
15.Miscellaneous				%	
				%	
				%	
Square Foot		**Square Feet**			
16.Regular Lot				%	
17.Secondary Lot				%	
18.Excess Land				%	
19.Condominium				%	
20.Miscellaneous				%	
				%	
				%	
Fract. Acre		**Acreage/Sites**			
21.Homesite (Frac	21	1.00	100	%	0
22.Baselot (Fract	40	3.30	100	%	0
23.Misc (Fract)	44	1.00	100	%	0
Acres	45	180.00	100	%	0
24.Excess Acres 1				%	
25.Excess Acres 5				%	
26.Excess Acres 2				%	
27.Excess Acres 5				%	
28.Excess Acres 1				%	
29.Excess acres				%	

Total Acreage 4.30

Influence Codes

1.Unimproved
2.Excess Frtg
3.Topography
4.Size/Shape
5.Access
6.Restriction
7.Corner Infl
8.Environment
9.Fract Share
Acres
30.Industrial Sit
31.Working Waterf
32.Cultivated Cro
33.Pasture
34.Softwood (Farm
35.Mixed Wood (Fa
36.Hardwood (Farm
37.Softwood
38.Mixed Wood
39.Hardwood
40.Wasteland
41.Gravel Pit
42.Mobile Home Si
43.Location Base
44.Lot Improvemen
45.Waterfront A
46.Lobster Pound

Hancock 2020

Map Lot 107-011 | Account 1238 | Location 157 JELLISON COVE ROAD | Card 1 Of 1 | 10/01/2020

Building Style	**2 Ranch**	
0.Uncoded	4.Cape	8.Log
1.Conv.	5.Garrison	9.Other
2.Ranch	6.Colonial	10.Dutch C
3.R Ranch	7.Contemp	11.Farmhou
Dwelling Units	**1**	
Other Units	**0**	
Stories	**1 One Story**	
1.1	4.1.5	7.3.5
2.2	5.1.75	8.
3.3	6.2.5	9.
Exterior Walls	**1 Wood Siding**	
0.Uncoded	4.Asbestos	8.Stone
1.Wood	5.Stucco	9.Other
2.Vin/Al	6.Brick Ve	10.Concret
3.Compos.	7.Solid Br	12.
Roof Surface	**1 Asphalt Shingles**	
1.Asphalt	4.Composit	7.
2.Slate	5.Wood	8.
3.Metal	6.Other	9.
SF Masonry Trim	**0**	
OPEN-3-CUSTOM	**0**	
OPEN-4-CUSTOM	**0**	
Year Built	**2000**	
Year Remodeled	**0**	
Foundation	**1 Concrete**	
1.Concrete	4.Wood	7.
2.C Block	5.Slab	8.
3.Br/Stone	6.Piers	9.
Basement	**4 Full Basement**	
1.1/4 Bmt	4.Full Bmt	7.
2.1/2 Bmt	5.None	8.
3.3/4 Bmt	6.	9.None
Bsmt Gar # Cars	**0**	
Wet Basement	**1 Dry Basement**	
1.Dry	4.	7.
2.Damp	5.	8.
3.Wet	6.	9.

SF Bsmt Living	**0**	
Fin Bsmt Grade	**0 0**	
OPEN-5-CUSTOMIZE	**0**	
Heat Type	**100% 1 Hot Water BB**	
0.Uncoded	4.Steam	8.Fl/Wall
1.HWBB	5.FWA	9.No Heat
2.HWCI	6.GravWA	10.Radiabt
3.H Pump	7.Electric	12.
Cool Type	**100% 9 None**	
1.Refrig	4.W&C Air	7.
2.Evapor	5.	8.
3.H Pump	6.	9.None
Kitchen Style	**2 Typical**	
1.Modern	4.Obsolete	7.
2.Typical	5.	8.
3.Old Type	6.	9.None
Bath(s) Style	**2 Typical Bath(s)**	
1.Modern	4.Obsolete	7.
2.Typical	5.	8.
3.Old Type	6.	9.None
# Rooms	**6**	
# Bedrooms	**3**	
# Full Baths	**1**	
# Half Baths	**1**	
# Addn Fixtures	**0**	
# Fireplaces	**1**	

TRIO Software
A Division of Harris Computer Systems

Layout	**1 Typical**	
1.Typical	4.	7.
2.Inadeq	5.	8.
3.Horrid	6.	9.
Attic	**9 None**	
1.1/4 Fin	4.Full Fin	7.
2.1/2 Fin	5.Fl/Stair	8.
3.3/4 Fin	6.	9.None
Insulation	**1 Full**	
1.Full	4.Minimal	7.
2.Heavy	5.Partial	8.
3.Capped	6.	9.None
Unfinished %	**0%**	
Grade & Factor	**3 Average 120%**	
1.E Grade	4.B Grade	7.AAA Grad
2.D Grade	5.A Grade	8.SC Grade
3.C Grade	6.AA Grade	9.Same
SQFT (Footprint)	**1768**	
Condition	**4 Average**	
1.Poor	4.Avg	7.V G
2.Fair	5.Avg+	8.Exc
3.Avg-	6.Good	9.Same
Phys. % Good	**0%**	
Funct. % Good	**100%**	
Functional Code	**9 None**	
1.Incomp	4.Delap	7.Seasonal
2.O-Built	5.Bsmt	8.
3.Fire	6.2014 ADJ	9.None
Econ. % Good	**100%**	
Economic Code	**None**	
0.None	3.No Power	7.
1.Location	4.Generate	8.
2.Encroach	9.None	9.
Entrance Code	**0**	
1.Interior	4.Vacant	7.
2.Refusal	5.Estimate	8.
3.Informed	6.	9.
Information Code	**0**	
1.Owner	4.Agent	7.
2.Relative	5.Estimate	8.
3.Tenant	6.Other	9.

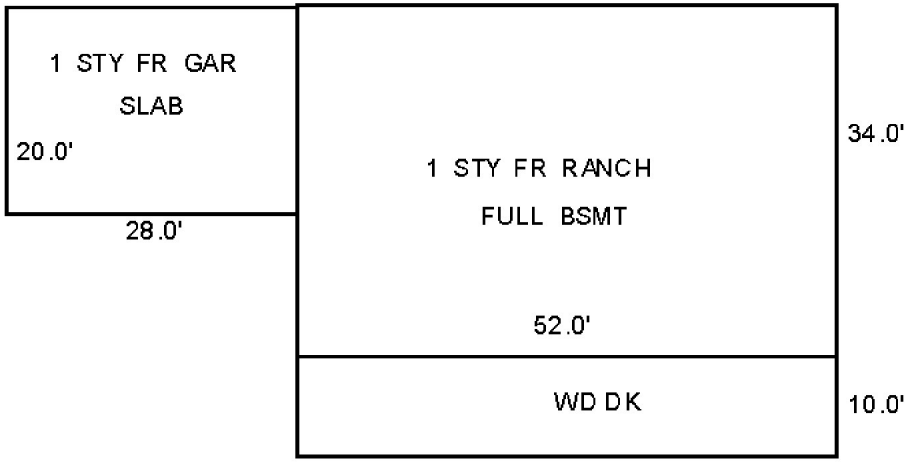

Date Inspected

Additions, Outbuildings & Improvements

Type	Year	Units	Grade	Cond	Phys.	Funct.	Sound Value
68 Wood Deck	0	520	0 0	0	0 %	0 %	
81 1 SF GARAGE	0	560	0 0	0	0 %	0 %	
					%	%	
					%	%	
					%	%	
					%	%	
					%	%	
					%	%	
					%	%	
					%	%	

1.One Story Fram
2.Two Story Fram
3.Three Story Fr
4.1 & 1/2 Story
5.1 & 3/4 Story
6.2 & 1/2 Story
21.Open Frame Por
22.Encl Frame Por
23.Frame Garage
24.Frame Shed
25.Frame Bay Wind
26.1SFr Overhang
27.Unfin Basement
28.Unfinished Att
29.Finished Attic

Map Lot 107-012 Account 704 Location 163 JELLISON COVE ROAD Card 1 Of 1 10/01/2020

HIRSCHENHOFER, JOHN H
163 JELLISON COVE ROAD
HANCOCK ME 04640

B2778P276

Inspection Witnessed By:

X Date

No./Date	Description	Date Insp.

Notes:

Hancock 2020

Property Data

Neighborhood **19 Neighborhood 19**

Tree Growth Year **0**

TREE GROWTH RECERTIFY **0**

STATE SALE CODE **0**

Zone/Land Use **11 Residential**

Secondary Zone

Topography **9** **9**

1.Level 4.Below St 7.
2.Rolling 5.Low 8.
3.Above St 6.Swampy 9.

Utilities **9 None** **9 None**

1.Public 4.Dr Well 7.Cesspool
2.Water 5.Dug Well 8.
3.Sewer 6.Septic 9.None

Street **9 None**

1.Paved 4.Proposed 7.
2.Semi Imp 5. 8.
3.Gravel 6. 9.None

REVIEW STRUCTURE YEAR **0**

RENTAL? 0=NO 1=YES **0**

Sale Data

Sale Date

Price

Sale Type

1.Land 4.Mobile 7.
2.L & B 5.Other 8.
3.Building 6. 9.

Financing

1.Convent 4.Seller 7.
2.FHA/VA 5.Private 8.
3.Assumed 6.Cash 9.Unknown

Validity

1.Valid 4.Split 7.Changes
2.Related 5.Partial 8.Other
3.Distress 6.Exempt 9.Fr Ffclse

Verified

1.Buyer 4.Agent 7.Family
2.Seller 5.Pub Rec 8.Other
3.Lender 6.MLS 9.

Assessment Record

Year	Land	Buildings	Exempt	Total
2007	198,800	138,000	0	336,800
2008	198,800	138,000	0	336,800
2009	198,800	138,000	0	336,800
2010	198,800	138,000	0	336,800
2011	198,800	138,000	0	336,800
2012	198,800	138,000	0	336,800
2013	198,800	138,000	0	336,800
2014	198,800	138,000	0	336,800
2015	198,800	138,000	0	336,800
2016	198,800	138,000	0	336,800
2017	198,800	136,600	0	335,400
2018	198,800	136,600	0	335,400
2019	198,800	136,600	0	335,400
2020	198,800	136,600	0	335,400

Land Data

Front Foot	Type	Effective Frontage	Effective Depth	Influence Factor	Influence Code
11.Regular Lot				%	
12.Delta Triangle				%	
13.Nabla Triangle				%	
14.Rear Land				%	
15.Miscellaneous				%	
				%	
				%	
Square Foot		**Square Feet**			
16.Regular Lot				%	
17.Secondary Lot				%	
18.Excess Land				%	
19.Condominium				%	
20.Miscellaneous				%	
				%	
				%	
Fract. Acre		**Acreage/Sites**			
21.Homesite (Frac	21	1.00	100	%	0
22.Baselot (Fract	40	1.20	100	%	0
23.Misc (Fract)	44	1.00	100	%	0
Acres	45	115.00	100	%	0
24.Excess Acres 1				%	
25.Excess Acres 5				%	
26.Excess Acres 2				%	
27.Excess Acres 5				%	
28.Excess Acres 1					
29.Excess acres					

Total Acreage 2.20

Influence Codes

1.Unimproved
2.Excess Frtg
3.Topography
4.Size/Shape
5.Access
6.Restriction
7.Corner Infl
8.Environment
9.Fract Share
Acres
30.Industrial Sit
31.Working Waterf
32.Cultivated Cro
33.Pasture
34.Softwood (Farm
35.Mixed Wood (Fa
36.Hardwood (Farm
37.Softwood
38.Mixed Wood
39.Hardwood
40.Wasteland
41.Gravel Pit
42.Mobile Home Si
43.Location Base
44.Lot Improvemen
45.Waterfront A
46.Lobster Pound

Hancock 2020

Map Lot 107-012 | Account 704 | Location 163 JELLISON COVE ROAD | Card 1 Of 1 | 10/01/2020

Building Style **2 Ranch**		
0.Uncoded	4.Cape	8.Log
1.Conv.	5.Garrison	9.Other
2.Ranch	6.Colonial	10.Dutch C
3.R Ranch	7.Contemp	11.Farmhou
Dwelling Units **1**		
Other Units **0**		
Stories **1 One Story**		
1.1	4.1.5	7.3.5
2.2	5.1.75	8.
3.3	6.2.5	9.
Exterior Walls **1 Wood Siding**		
0.Uncoded	4.Asbestos	8.Stone
1.Wood	5.Stucco	9.Other
2.Vin/Al	6.Brick Ve	10.Concret
3.Compos.	7.Solid Br	12.
Roof Surface **1 Asphalt Shingles**		
1.Asphalt	4.Composit	7.
2.Slate	5.Wood	8.
3.Metal	6.Other	9.
SF Masonry Trim **0**		
OPEN-3-CUSTOM **0**		
OPEN-4-CUSTOM **0**		
Year Built **2003**		
Year Remodeled **0**		
Foundation **1 Concrete**		
1.Concrete	4.Wood	7.
2.C Block	5.Slab	8.
3.Br/Stone	6.Piers	9.
Basement **4 Full Basement**		
1.1/4 Bmt	4.Full Bmt	7.
2.1/2 Bmt	5.None	8.
3.3/4 Bmt	6.	9.None
Bsmt Gar # Cars **0**		
Wet Basement **1 Dry Basement**		
1.Dry	4.	7.
2.Damp	5.	8.
3.Wet	6.	9.

SF Bsmt Living **0**		
Fin Bsmt Grade **0 0**		
OPEN-5-CUSTOMIZE **0**		
Heat Type **100% 7 Electric**		
0.Uncoded	4.Steam	8.Fl/Wall
1.HWBB	5.FWA	9.No Heat
2.HWCI	6.GravWA	10.Radiabt
3.H Pump	7.Electric	12.
Cool Type **100% 9 None**		
1.Refrig	4.W&C Air	7.
2.Evapor	5.	8.
3.H Pump	6.	9.None
Kitchen Style **2 Typical**		
1.Modern	4.Obsolete	7.
2.Typical	5.	8.
3.Old Type	6.	9.None
Bath(s) Style **2 Typical Bath(s)**		
1.Modern	4.Obsolete	7.
2.Typical	5.	8.
3.Old Type	6.	9.None
# Rooms **4**		
# Bedrooms **2**		
# Full Baths **1**		
# Half Baths **0**		
# Addn Fixtures **0**		
# Fireplaces **0**		

TRIO Software
A Division of Harris Computer Systems

Layout **1 Typical**		
1.Typical	4.	7.
2.Inadeq	5.	8.
3.Horrid	6.	9.
Attic **9 None**		
1.1/4 Fin	4.Full Fin	7.
2.1/2 Fin	5.Fl/Stair	8.
3.3/4 Fin	6.	9.None
Insulation **1 Full**		
1.Full	4.Minimal	7.
2.Heavy	5.Partial	8.
3.Capped	6.	9.None
Unfinished % **0%**		
Grade & Factor **3 Average 100%**		
1.E Grade	4.B Grade	7.AAA Grad
2.D Grade	5.A Grade	8.SC Grade
3.C Grade	6.AA Grade	9.Same
SQFT (Footprint) **1224**		
Condition **4 Average**		
1.Poor	4.Avg	7.V G
2.Fair	5.Avg+	8.Exc
3.Avg-	6.Good	9.Same
Phys. % Good **0%**		
Funct. % Good **100%**		
Functional Code **9 None**		
1.Incomp	4.Delap	7.Seasonal
2.O-Built	5.Bsmt	8.
3.Fire	6.2014 ADJ	9.None
Econ. % Good **100%**		
Economic Code **None**		
0.None	3.No Power	7.
1.Location	4.Generate	8.
2.Encroach	9.None	9.
Entrance Code **0**		
1.Interior	4.Vacant	7.
2.Refusal	5.Estimate	8.
3.Informed	6.	9.
Information Code **0**		
1.Owner	4.Agent	7.
2.Relative	5.Estimate	8.
3.Tenant	6.Other	9.

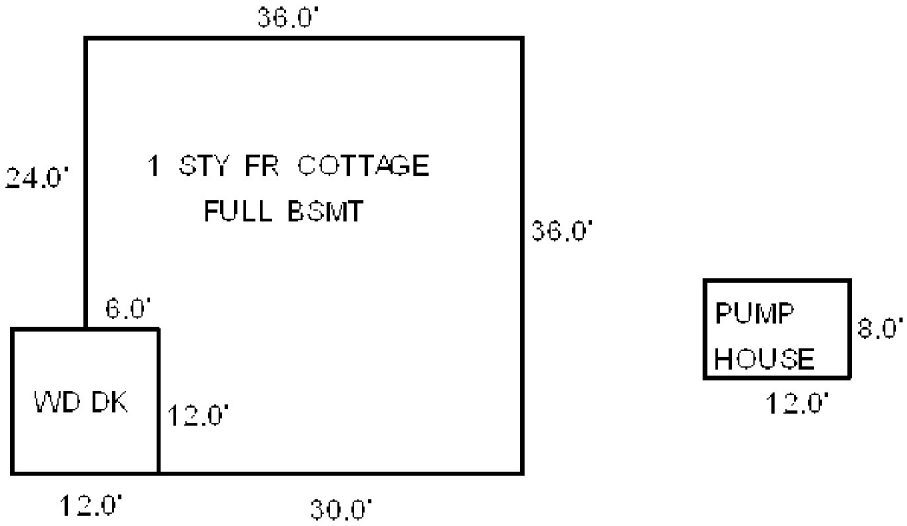

Date Inspected

Additions, Outbuildings & Improvements

Type	Year	Units	Grade	Cond	Phys.	Funct.	Sound Value
24 Frame Shed	0	96	0 0	0	0 %	0 %	
68 Wood Deck	0	144	0 0	0	0 %	0 %	
					%	%	
					%	%	
					%	%	
					%	%	
					%	%	
					%	%	
					%	%	
					%	%	

1.One Story Fram
2.Two Story Fram
3.Three Story Fr
4.1 & 1/2 Story
5.1 & 3/4 Story
6.2 & 1/2 Story
21.Open Frame Por
22.Encl Frame Por
23.Frame Garage
24.Frame Shed
25.Frame Bay Wind
26.1SFr Overhang
27.Unfin Basement
28.Unfinished Att
29.Finished Attic

Map Lot 107-013 Account 1790 Location 172 JELLISON COVE ROAD Card 1 Of 1 10/01/2020

TYLER, DEAN
TYLER, DENISE
59 HEATHER LANE
HANCOCK ME 04640

B2863P401 B6880P758 B6995P624

Previous Owner
JOHNSON, BRENDA C. & GRAYSEN P.
411 LOGAN BOULEVARD N.

NAPLES FL 34119
Sale Date: 3/26/2018

Inspection Witnessed By:

X Date

No./Date	Description	Date Insp.

Notes:

Property Data

Neighborhood **19 Neighborhood 19**

Tree Growth Year **0**

TREE GROWTH RECERTIFY **0**

STATE SALE CODE **0**

Zone/Land Use **11 Residential**

Secondary Zone

Topography

1.Level 4.Below St 7.
2.Rolling 5.Low 8.
3.Above St 6.Swampy 9.

Utilities

1.Public 4.Dr Well 7.Cesspool
2.Water 5.Dug Well 8.
3.Sewer 6.Septic 9.None

Street

1.Paved 4.Proposed 7.
2.Semi Imp 5. 8.
3.Gravel 6. 9.None

REVIEW STRUCTURE YEAR **0**

RENTAL? 0=NO 1=YES **0**

Sale Data

Sale Date **3/26/2018**

Price **337,500**

Sale Type **3 Buildings Only**

1.Land 4.Mobile 7.
2.L & B 5.Other 8.
3.Building 6. 9.

Financing **9 Unknown**

1.Convent 4.Seller 7.
2.FHA/VA 5.Private 8.
3.Assumed 6.Cash 9.Unknown

Validity **1 Arms Length Sale**

1.Valid 4.Split 7.Changes
2.Related 5.Partial 8.Other
3.Distress 6.Exempt 9.Fr Ffclse

Verified **5 Public Record**

1.Buyer 4.Agent 7.Family
2.Seller 5.Pub Rec 8.Other
3.Lender 6.MLS 9.

Assessment Record

Year	Land	Buildings	Exempt	Total
2007	278,600	86,200	0	364,800
2008	278,600	86,200	0	364,800
2009	259,700	86,200	0	345,900
2010	259,700	86,200	0	345,900
2011	259,700	86,200	0	345,900
2012	259,700	86,200	0	345,900
2013	259,700	86,200	0	345,900
2014	259,700	86,200	0	345,900
2015	259,700	86,200	0	345,900
2016	259,700	86,200	0	345,900
2017	259,700	84,500	0	344,200
2018	259,700	84,500	0	344,200
2019	259,700	84,500	0	344,200
2020	259,700	84,500	0	344,200

Land Data

Front Foot	Type	Effective Frontage	Effective Depth	Influence Factor	Influence Code
11.Regular Lot				%	
12.Delta Triangle				%	
13.Nabla Triangle				%	
14.Rear Land				%	
15.Miscellaneous				%	
				%	
				%	
Square Foot		**Square Feet**			
16.Regular Lot				%	
17.Secondary Lot				%	
18.Excess Land				%	
19.Condominium				%	
20.Miscellaneous				%	
				%	
				%	
Fract. Acre		**Acreage/Sites**			
21.Homesite (Frac	21	0.42		100 %	0
22.Baselot (Fract	44	1.00		100 %	0
23.Misc (Fract)	45	175.00		100 %	0
Acres				%	
24.Excess Acres 1				%	
25.Excess Acres 5				%	
26.Excess Acres 2				%	
27.Excess Acres 5				%	
28.Excess Acres 1				%	
29.Excess acres				%	

Total Acreage 0.42

Influence Codes

1.Unimproved
2.Excess Frtg
3.Topography
4.Size/Shape
5.Access
6.Restriction
7.Corner Infl
8.Environment
9.Fract Share
Acres
30.Industrial Sit
31.Working Waterf
32.Cultivated Cro
33.Pasture
34.Softwood (Farm
35.Mixed Wood (Fa
36.Hardwood (Farm
37.Softwood
38.Mixed Wood
39.Hardwood
40.Wasteland
41.Gravel Pit
42.Mobile Home Si
43.Location Base
44.Lot Improvemen
45.Waterfront A
46.Lobster Pound

Hancock 2020

Hancock 2020

Map Lot 107-013 | Account 1790 | Location 172 JELLISON COVE ROAD | Card 1 Of 1 | 10/01/2020

Building Style **1 Conventional**		
0.Uncoded	4.Cape	8.Log
1.Conv.	5.Garrison	9.Other
2.Ranch	6.Colonial	10.Dutch C
3.R Ranch	7.Contemp	11.Farmhou
Dwelling Units **1**		
Other Units **0**		
Stories **4 One & 1/2 Story**		
1.1	4.1.5	7.3.5
2.2	5.1.75	8.
3.3	6.2.5	9.
Exterior Walls **1 Wood Siding**		
0.Uncoded	4.Asbestos	8.Stone
1.Wood	5.Stucco	9.Other
2.Vin/Al	6.Brick Ve	10.Concret
3.Compos.	7.Solid Br	12.
Roof Surface **1 Asphalt Shingles**		
1.Asphalt	4.Composit	7.
2.Slate	5.Wood	8.
3.Metal	6.Other	9.
SF Masonry Trim **0**		
OPEN-3-CUSTOM **0**		
OPEN-4-CUSTOM **0**		
Year Built **1930**		
Year Remodeled **0**		
Foundation **1 Concrete**		
1.Concrete	4.Wood	7.
2.C Block	5.Slab	8.
3.Br/Stone	6.Piers	9.
Basement **2 1/2 Basement**		
1.1/4 Bmt	4.Full Bmt	7.
2.1/2 Bmt	5.None	8.
3.3/4 Bmt	6.	9.None
Bsmt Gar # Cars **0**		
Wet Basement **1 Dry Basement**		
1.Dry	4.	7.
2.Damp	5.	8.
3.Wet	6.	9.

SF Bsmt Living **0**		
Fin Bsmt Grade **0 0**		
OPEN-5-CUSTOMIZE **0**		
Heat Type **100%** **8 Floor/Wall Unit**		
0.Uncoded	4.Steam	8.Fl/Wall
1.HWBB	5.FWA	9.No Heat
2.HWCI	6.GravWA	10.Radiabt
3.H Pump	7.Electric	12.
Cool Type **100%** **9 None**		
1.Refrig	4.W&C Air	7.
2.Evapor	5.	8.
3.H Pump	6.	9.None
Kitchen Style **2 Typical**		
1.Modern	4.Obsolete	7.
2.Typical	5.	8.
3.Old Type	6.	9.None
Bath(s) Style **2 Typical Bath(s)**		
1.Modern	4.Obsolete	7.
2.Typical	5.	8.
3.Old Type	6.	9.None
# Rooms **4**		
# Bedrooms **2**		
# Full Baths **1**		
# Half Baths **0**		
# Addn Fixtures **0**		
# Fireplaces **0**		

TRIO Software
A Division of Harris Computer Systems

Layout **1 Typical**		
1.Typical	4.	7.
2.Inadeq	5.	8.
3.Horrid	6.	9.
Attic **9 None**		
1.1/4 Fin	4.Full Fin	7.
2.1/2 Fin	5.Fl/Stair	8.
3.3/4 Fin	6.	9.None
Insulation **1 Full**		
1.Full	4.Minimal	7.
2.Heavy	5.Partial	8.
3.Capped	6.	9.None
Unfinished % **0%**		
Grade & Factor **3 Average 100%**		
1.E Grade	4.B Grade	7.AAA Grad
2.D Grade	5.A Grade	8.SC Grade
3.C Grade	6.AA Grade	9.Same
SQFT (Footprint) **1076**		
Condition **4 Average**		
1.Poor	4.Avg	7.V G
2.Fair	5.Avg+	8.Exc
3.Avg-	6.Good	9.Same
Phys. % Good **0%**		
Funct. % Good **100%**		
Functional Code **9 None**		
1.Incomp	4.Delap	7.Seasonal
2.O-Built	5.Bsmt	8.
3.Fire	6.2014 ADJ	9.None
Econ. % Good **100%**		
Economic Code **None**		
0.None	3.No Power	7.
1.Location	4.Generate	8.
2.Encroach	9.None	9.
Entrance Code **0**		
1.Interior	4.Vacant	7.
2.Refusal	5.Estimate	8.
3.Informed	6.	9.
Information Code **0**		
1.Owner	4.Agent	7.
2.Relative	5.Estimate	8.
3.Tenant	6.Other	9.

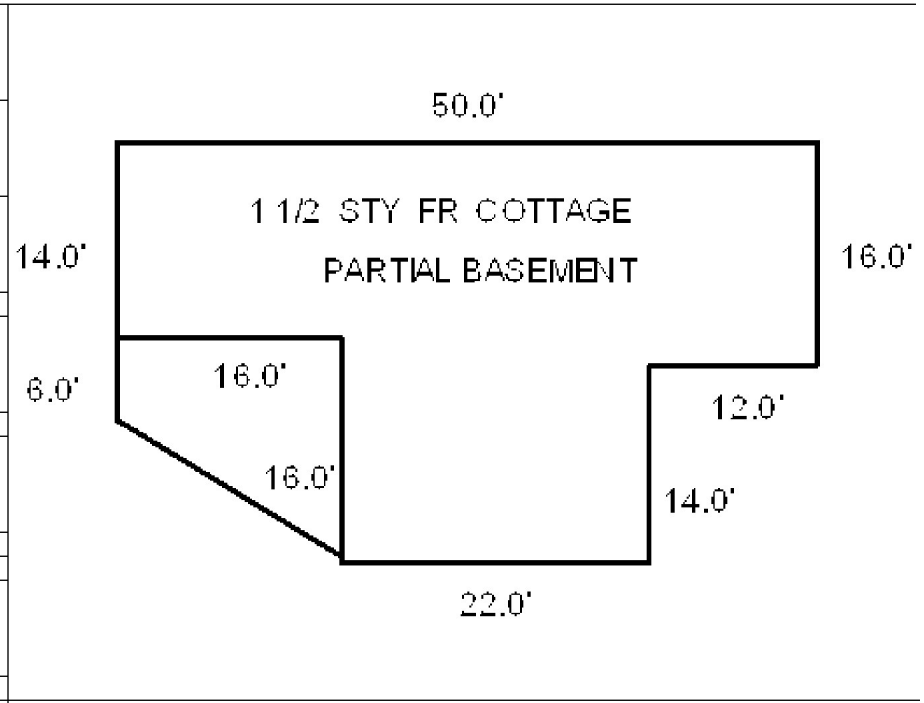

Date Inspected

Additions, Outbuildings & Improvements

Type	Year	Units	Grade	Cond	Phys.	Funct.	Sound Value
82 1 1/2 SF GARAGE	1990	480	3 100	4	0 %	50 %	
68 Wood Deck	0	176	0 0	0	0 %	0 %	
					%	%	
					%	%	
					%	%	
					%	%	
					%	%	
					%	%	
					%	%	
					%	%	

1.One Story Fram
2.Two Story Fram
3.Three Story Fr
4.1 & 1/2 Story
5.1 & 3/4 Story
6.2 & 1/2 Story
21.Open Frame Por
22.Encl Frame Por
23.Frame Garage
24.Frame Shed
25.Frame Bay Wind
26.1SFr Overhang
27.Unfin Basement
28.Unfinished Att
29.Finished Attic

Map Lot 107-014 Account 533 Location 181 JELLISON COVE ROAD Card 1 Of 2 10/01/2020

GUAY, MERLE D
GUAY, MONIQUE
181 JELLISON COVE RD.
HANCOCK ME 04640

B3984P123

Property Data

Neighborhood **19 Neighborhood 19**

Tree Growth Year **0**

TREE GROWTH RECERTIFY **0**

STATE SALE CODE **0**

Zone/Land Use **11 Residential**

Secondary Zone

Topography **9** **9**

1.Level 4.Below St 7.
2.Rolling 5.Low 8.
3.Above St 6.Swampy 9.

Utilities **9 None** **9 None**

1.Public 4.Dr Well 7.Cesspool
2.Water 5.Dug Well 8.
3.Sewer 6.Septic 9.None

Street **1 Paved**

1.Paved 4.Proposed 7.
2.Semi Imp 5. 8.
3.Gravel 6. 9.None

REVIEW STRUCTURE YEAR **0**

RENTAL? 0=NO 1=YES **0**

Sale Data

Sale Date

Price

Sale Type

1.Land 4.Mobile 7.
2.L & B 5.Other 8.
3.Building 6. 9.

Financing

1.Convent 4.Seller 7.
2.FHA/VA 5.Private 8.
3.Assumed 6.Cash 9.Unknown

Validity

1.Valid 4.Split 7.Changes
2.Related 5.Partial 8.Other
3.Distress 6.Exempt 9.Fr Ffclse

Verified

1.Buyer 4.Agent 7.Family
2.Seller 5.Pub Rec 8.Other
3.Lender 6.MLS 9.

Assessment Record

Year	Land	Buildings	Exempt	Total
2007	353,300	327,900	18,000	663,200
2008	353,300	322,600	19,000	656,900
2009	353,300	322,600	19,000	656,900
2010	353,300	322,600	16,000	659,900
2011	353,300	322,600	16,000	659,900
2012	353,300	322,600	16,000	659,900
2013	353,300	322,600	16,000	659,900
2014	353,300	322,600	17,280	658,620
2015	353,300	322,600	17,600	658,300
2018	353,300	319,200	28,600	643,900
2019	353,300	319,200	28,600	643,900
2020	353,300	319,200	31,000	641,500

Land Data

Front Foot

11.Regular Lot
12.Delta Triangle
13.Nabla Triangle
14.Rear Land
15.Miscellaneous

Square Foot

16.Regular Lot
17.Secondary Lot
18.Excess Land
19.Condominium
20.Miscellaneous

Fract. Acre

21.Homesite (Frac
22.Baselot (Fract
23.Misc (Fract)
Acres
24.Excess Acres 1
25.Excess Acres 5
26.Excess Acres 2
27.Excess Acres 5
28.Excess Acres 1
29.Excess acres

Type	Effective Frontage	Effective Depth	Influence Factor	Influence Code
			%	
			%	
			%	
			%	
			%	
			%	
			%	
	Square Feet			
			%	
			%	
			%	
			%	
			%	
			%	
			%	
	Acreage/Sites			
21	1.00		100 %	0
24	1.70		100 %	0
40	0.10		100 %	0
44	2.00		100 %	0
45	225.00		100 %	0
			%	
			%	

Total Acreage 2.80

Influence Codes

1.Unimproved
2.Excess Frtg
3.Topography
4.Size/Shape
5.Access
6.Restriction
7.Corner Infl
8.Environment
9.Fract Share
Acres
30.Industrial Sit
31.Working Waterf
32.Cultivated Cro
33.Pasture
34.Softwood (Farm
35.Mixed Wood (Fa
36.Hardwood (Farm
37.Softwood
38.Mixed Wood
39.Hardwood
40.Wasteland
41.Gravel Pit
42.Mobile Home Si
43.Location Base
44.Lot Improvemen
45.Waterfront A
46.Lobster Pound

Inspection Witnessed By:

X Date

No./Date	Description	Date Insp.

Notes:

Hancock 2020

Hancock 2020

Map Lot 107-014 | Account 533 | Location 181 JELLISON COVE ROAD | Card 1 Of 2 | 10/01/2020

Building Style **1 Conventional**		
0.Uncoded	4.Cape	8.Log
1.Conv.	5.Garrison	9.Other
2.Ranch	6.Colonial	10.Dutch C
3.R Ranch	7.Contemp	11.Farmhou
Dwelling Units **1**		
Other Units **0**		
Stories **5 One & 3/4 Story**		
1.1	4.1.5	7.3.5
2.2	5.1.75	8.
3.3	6.2.5	9.
Exterior Walls **1 Wood Siding**		
0.Uncoded	4.Asbestos	8.Stone
1.Wood	5.Stucco	9.Other
2.Vin/Al	6.Brick Ve	10.Concret
3.Compos.	7.Solid Br	12.
Roof Surface **1 Asphalt Shingles**		
1.Asphalt	4.Composit	7.
2.Slate	5.Wood	8.
3.Metal	6.Other	9.
SF Masonry Trim **0**		
OPEN-3-CUSTOM **0**		
OPEN-4-CUSTOM **0**		
Year Built **1997**		
Year Remodeled **0**		
Foundation **1 Concrete**		
1.Concrete	4.Wood	7.
2.C Block	5.Slab	8.
3.Br/Stone	6.Piers	9.
Basement **5 Crawl Space**		
1.1/4 Bmt	4.Full Bmt	7.
2.1/2 Bmt	5.None	8.
3.3/4 Bmt	6.	9.None
Bsmt Gar # Cars **0**		
Wet Basement **9 No Basement**		
1.Dry	4.	7.
2.Damp	5.	8.
3.Wet	6.	9.

SF Bsmt Living **0**		
Fin Bsmt Grade **0 0**		
OPEN-5-CUSTOMIZE **0**		
Heat Type **100%** **1 Hot Water BB**		
0.Uncoded	4.Steam	8.Fl/Wall
1.HWBB	5.FWA	9.No Heat
2.HWCI	6.GravWA	10.Radiabt
3.H Pump	7.Electric	12.
Cool Type **100%** **9 None**		
1.Refrig	4.W&C Air	7.
2.Evapor	5.	8.
3.H Pump	6.	9.None
Kitchen Style **2 Typical**		
1.Modern	4.Obsolete	7.
2.Typical	5.	8.
3.Old Type	6.	9.None
Bath(s) Style **2 Typical Bath(s)**		
1.Modern	4.Obsolete	7.
2.Typical	5.	8.
3.Old Type	6.	9.None
# Rooms **8**		
# Bedrooms **3**		
# Full Baths **2**		
# Half Baths **0**		
# Addn Fixtures **0**		
# Fireplaces **1**		

Layout **1 Typical**		
1.Typical	4.	7.
2.Inadeq	5.	8.
3.Horrid	6.	9.
Attic **9 None**		
1.1/4 Fin	4.Full Fin	7.
2.1/2 Fin	5.Fl/Stair	8.
3.3/4 Fin	6.	9.None
Insulation **1 Full**		
1.Full	4.Minimal	7.
2.Heavy	5.Partial	8.
3.Capped	6.	9.None
Unfinished % **0%**		
Grade & Factor **4 Good 95%**		
1.E Grade	4.B Grade	7.AAA Grad
2.D Grade	5.A Grade	8.SC Grade
3.C Grade	6.AA Grade	9.Same
SQFT (Footprint) **1152**		
Condition **5 Above Average**		
1.Poor	4.Avg	7.V G
2.Fair	5.Avg+	8.Exc
3.Avg-	6.Good	9.Same
Phys. % Good **0%**		
Funct. % Good **100%**		
Functional Code **9 None**		
1.Incomp	4.Delap	7.Seasonal
2.O-Built	5.Bsmt	8.
3.Fire	6.2014 ADJ	9.None
Econ. % Good **100%**		
Economic Code **None**		
0.None	3.No Power	7.
1.Location	4.Generate	8.
2.Encroach	9.None	9.
Entrance Code **0**		
1.Interior	4.Vacant	7.
2.Refusal	5.Estimate	8.
3.Informed	6.	9.
Information Code **0**		
1.Owner	4.Agent	7.
2.Relative	5.Estimate	8.
3.Tenant	6.Other	9.

TRIO Software
A Division of Harris Computer Systems

Date Inspected

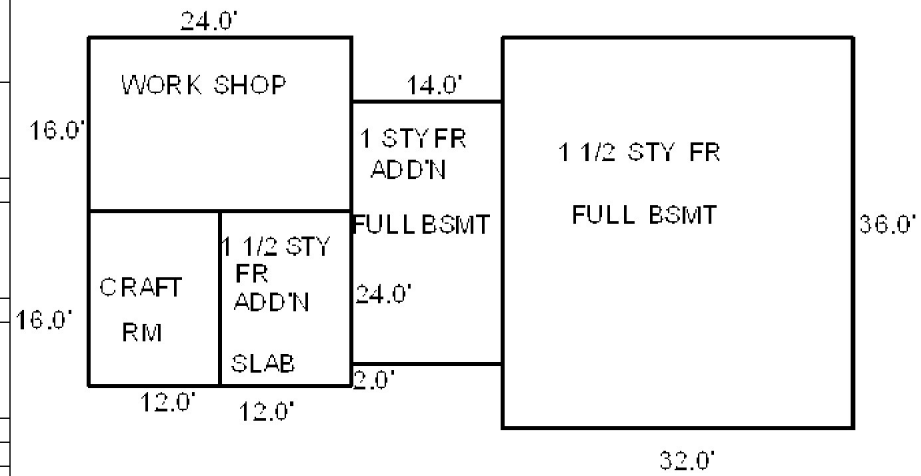

Additions, Outbuildings & Improvements

Type	Year	Units	Grade	Cond	Phys.	Funct.	Sound Value
1 One Story Frame	0	384	0 0	0	0 %	0 %	
1 One Story Frame	0	192	0 0	0	0 %	0 %	
4 1 & 1/2 Story Fr	0	192	0 0	0	0 %	0 %	
1 One Story Frame	0	336	0 0	0	0 %	0 %	
					%	%	
					%	%	
					%	%	
					%	%	
					%	%	
					%	%	

1.One Story Fram
2.Two Story Fram
3.Three Story Fr
4.1 & 1/2 Story
5.1 & 3/4 Story
6.2 & 1/2 Story
21.Open Frame Por
22.Encl Frame Por
23.Frame Garage
24.Frame Shed
25.Frame Bay Wind
26.1SFr Overhang
27.Unfin Basement
28.Unfinished Att
29.Finished Attic

Map Lot 107-014 Account 533 Location 181 JELLISON COVE ROAD Card 2 Of 2 10/01/2020

GUAY, MERLE D
GUAY, MONIQUE
181 JELLISON COVE RD.
HANCOCK ME 04640

B3984P123

Property Data

Neighborhood **19 Neighborhood 19**

Tree Growth Year **0**

TREE GROWTH RECERTIFY **0**

STATE SALE CODE **0**

Zone/Land Use **11 Residential**

Secondary Zone

Topography **9** **9**

1.Level 4.Below St 7.
2.Rolling 5.Low 8.
3.Above St 6.Swampy 9.

Utilities **9 None** **9 None**

1.Public 4.Dr Well 7.Cesspool
2.Water 5.Dug Well 8.
3.Sewer 6.Septic 9.None

Street **9 None**

1.Paved 4.Proposed 7.
2.Semi Imp 5. 8.
3.Gravel 6. 9.None

REVIEW STRUCTURE YEAR **0**

RENTAL? 0=NO 1=YES **0**

Sale Data

Sale Date

Price

Sale Type

1.Land 4.Mobile 7.
2.L & B 5.Other 8.
3.Building 6. 9.

Financing

1.Convent 4.Seller 7.
2.FHA/VA 5.Private 8.
3.Assumed 6.Cash 9.Unknown

Validity

1.Valid 4.Split 7.Changes
2.Related 5.Partial 8.Other
3.Distress 6.Exempt 9.Fr Ffclse

Verified

1.Buyer 4.Agent 7.Family
2.Seller 5.Pub Rec 8.Other
3.Lender 6.MLS 9.

Assessment Record

Year	Land	Buildings	Exempt	Total
2007	0	42,400	0	42,400
2008	0	42,400	0	42,400
2009	0	42,400	0	42,400
2010	0	42,400	0	42,400
2011	0	42,400	0	42,400
2012	0	42,400	0	42,400
2013	0	42,400	0	42,400
2014	0	42,400	0	42,400
2015	0	51,800	0	51,800
2018	0	51,100	0	51,100
2019	0	51,100	0	51,100
2020	0	51,100	0	51,100

Land Data

Front Foot	Type	Effective Frontage	Effective Depth	Influence Factor	Influence Code
11.Regular Lot				%	
12.Delta Triangle				%	
13.Nabla Triangle				%	
14.Rear Land				%	
15.Miscellaneous				%	
				%	
				%	
Square Foot		**Square Feet**			
16.Regular Lot				%	
17.Secondary Lot				%	
18.Excess Land				%	
19.Condominium				%	
20.Miscellaneous				%	
				%	
				%	
Fract. Acre		**Acreage/Sites**			
21.Homesite (Frac				%	
22.Baselot (Fract				%	
23.Misc (Fract)				%	
Acres				%	
24.Excess Acres 1				%	
25.Excess Acres 5				%	
26.Excess Acres 2				%	
27.Excess Acres 5				%	
28.Excess Acres 1				%	
29.Excess acres				%	

Total Acreage 0.00

Influence Codes

1.Unimproved
2.Excess Frtg
3.Topography
4.Size/Shape
5.Access
6.Restriction
7.Corner Infl
8.Environment
9.Fract Share
Acres
30.Industrial Sit
31.Working Waterf
32.Cultivated Cro
33.Pasture
34.Softwood (Farm
35.Mixed Wood (Fa
36.Hardwood (Farm
37.Softwood
38.Mixed Wood
39.Hardwood
40.Wasteland
41.Gravel Pit
42.Mobile Home Si
43.Location Base
44.Lot Improvemen
45.Waterfront A
46.Lobster Pound

Inspection Witnessed By:

X Date

No./Date	Description	Date Insp.

Notes:

Hancock 2020

Hancock 2020

Map Lot 107-014 | Account 533 | Location 181 JELLISON COVE ROAD | Card 2 Of 2 | 10/01/2020

Building Style **1 Conventional**		
0.Uncoded	4.Cape	8.Log
1.Conv.	5.Garrison	9.Other
2.Ranch	6.Colonial	10.Dutch C
3.R Ranch	7.Contemp	11.Farmhou
Dwelling Units **1**		
Other Units **0**		
Stories **1 One Story**		
1.1	4.1.5	7.3.5
2.2	5.1.75	8.
3.3	6.2.5	9.
Exterior Walls **1 Wood Siding**		
0.Uncoded	4.Asbestos	8.Stone
1.Wood	5.Stucco	9.Other
2.Vin/Al	6.Brick Ve	10.Concret
3.Compos.	7.Solid Br	12.
Roof Surface **6 Other**		
1.Asphalt	4.Composit	7.
2.Slate	5.Wood	8.
3.Metal	6.Other	9.
SF Masonry Trim **0**		
OPEN-3-CUSTOM **0**		
OPEN-4-CUSTOM **0**		
Year Built **1960**		
Year Remodeled **0**		
Foundation **6 Piers**		
1.Concrete	4.Wood	7.
2.C Block	5.Slab	8.
3.Br/Stone	6.Piers	9.
Basement **9 No Basement**		
1.1/4 Bmt	4.Full Bmt	7.
2.1/2 Bmt	5.None	8.
3.3/4 Bmt	6.	9.None
Bsmt Gar # Cars **0**		
Wet Basement **9 No Basement**		
1.Dry	4.	7.
2.Damp	5.	8.
3.Wet	6.	9.

SF Bsmt Living **0**		
Fin Bsmt Grade **0 0**		
OPEN-5-CUSTOMIZE **0**		
Heat Type **100%** **9 Not Heated**		
0.Uncoded	4.Steam	8.Fl/Wall
1.HWBB	5.FWA	9.No Heat
2.HWCI	6.GravWA	10.Radiabt
3.H Pump	7.Electric	12.
Cool Type **100%** **9 None**		
1.Refrig	4.W&C Air	7.
2.Evapor	5.	8.
3.H Pump	6.	9.None
Kitchen Style **2 Typical**		
1.Modern	4.Obsolete	7.
2.Typical	5.	8.
3.Old Type	6.	9.None
Bath(s) Style **2 Typical Bath(s)**		
1.Modern	4.Obsolete	7.
2.Typical	5.	8.
3.Old Type	6.	9.None
# Rooms **3**		
# Bedrooms **2**		
# Full Baths **1**		
# Half Baths **0**		
# Addn Fixtures **0**		
# Fireplaces **0**		

TRIO Software
A Division of Harris Computer Systems

Layout **1 Typical**		
1.Typical	4.	7.
2.Inadeq	5.	8.
3.Horrid	6.	9.
Attic **9 None**		
1.1/4 Fin	4.Full Fin	7.
2.1/2 Fin	5.Fl/Stair	8.
3.3/4 Fin	6.	9.None
Insulation **9 None**		
1.Full	4.Minimal	7.
2.Heavy	5.Partial	8.
3.Capped	6.	9.None
Unfinished % **0%**		
Grade & Factor **3 Average 100%**		
1.E Grade	4.B Grade	7.AAA Grad
2.D Grade	5.A Grade	8.SC Grade
3.C Grade	6.AA Grade	9.Same
SQFT (Footprint) **624**		
Condition **4 Average**		
1.Poor	4.Avg	7.V G
2.Fair	5.Avg+	8.Exc
3.Avg-	6.Good	9.Same
Phys. % Good **0%**		
Funct. % Good **100%**		
Functional Code **9 None**		
1.Incomp	4.Delap	7.Seasonal
2.O-Built	5.Bsmt	8.
3.Fire	6.2014 ADJ	9.None
Econ. % Good **100%**		
Economic Code **None**		
0.None	3.No Power	7.
1.Location	4.Generate	8.
2.Encroach	9.None	9.
Entrance Code **0**		
1.Interior	4.Vacant	7.
2.Refusal	5.Estimate	8.
3.Informed	6.	9.
Information Code **0**		
1.Owner	4.Agent	7.
2.Relative	5.Estimate	8.
3.Tenant	6.Other	9.

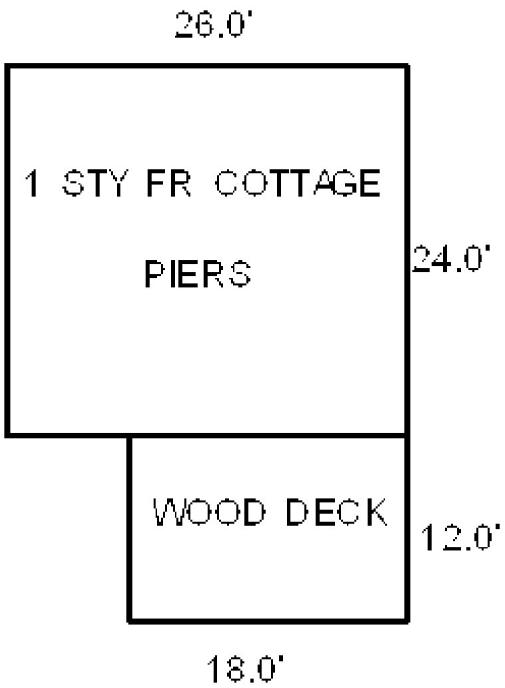

Date Inspected

Additions, Outbuildings & Improvements

Type	Year	Units	Grade	Cond	Phys.	Funct.	Sound Value
68 Wood Deck	0	216	0 0	0	0 %	0 %	
81 1 SF GARAGE	2015	288	5 100	4	0 %	100 %	
					%	%	
					%	%	
					%	%	
					%	%	
					%	%	
					%	%	
					%	%	
					%	%	

1.One Story Fram
2.Two Story Fram
3.Three Story Fr
4.1 & 1/2 Story
5.1 & 3/4 Story
6.2 & 1/2 Story
21.Open Frame Por
22.Encl Frame Por
23.Frame Garage
24.Frame Shed
25.Frame Bay Wind
26.1SFr Overhang
27.Unfin Basement
28.Unfinished Att
29.Finished Attic

Map Lot 107-015 Account 809 Location 186 JELLISON COVE ROAD Card 1 Of 1 10/01/2020

MCKAY, RODNEY
SCHARON, GLENNA M
205 BROADWAY
BANGOR ME 04401

B1485P591

Inspection Witnessed By:

X Date

No./Date	Description	Date Insp.

Notes:

Hancock 2020

Property Data

Neighborhood **18 Neighborhood 18**

Tree Growth Year **0**

TREE GROWTH RECERTIFY **0**

STATE SALE CODE **0**

Zone/Land Use **11 Residential**

Secondary Zone

Topography **9** **9**

1.Level 4.Below St 7.
2.Rolling 5.Low 8.
3.Above St 6.Swampy 9.

Utilities **9 None** **9 None**

1.Public 4.Dr Well 7.Cesspool
2.Water 5.Dug Well 8.
3.Sewer 6.Septic 9.None

Street **1 Paved**

1.Paved 4.Proposed 7.
2.Semi Imp 5. 8.
3.Gravel 6. 9.None

REVIEW STRUCTURE YEAR **0**

RENTAL? 0=NO 1=YES **0**

Sale Data

Sale Date

Price

Sale Type

1.Land 4.Mobile 7.
2.L & B 5.Other 8.
3.Building 6. 9.

Financing

1.Convent 4.Seller 7.
2.FHA/VA 5.Private 8.
3.Assumed 6.Cash 9.Unknown

Validity

1.Valid 4.Split 7.Changes
2.Related 5.Partial 8.Other
3.Distress 6.Exempt 9.Fr Ffclse

Verified

1.Buyer 4.Agent 7.Family
2.Seller 5.Pub Rec 8.Other
3.Lender 6.MLS 9.

Assessment Record

Year	Land	Buildings	Exempt	Total
2007	511,500	58,100	0	569,600
2008	511,500	58,100	0	569,600
2009	511,500	66,500	0	578,000
2010	511,500	66,500	0	578,000
2011	511,500	66,500	0	578,000
2012	511,500	66,500	0	578,000
2013	511,500	66,500	0	578,000
2014	511,500	66,500	0	578,000
2015	511,500	66,500	0	578,000
2016	511,500	66,500	0	578,000
2017	511,500	65,800	0	577,300
2018	511,500	65,800	0	577,300
2019	511,500	65,800	0	577,300
2020	511,500	65,800	0	577,300

Land Data

Front Foot	Type	Effective Frontage	Effective Depth	Influence Factor	Influence Code
11.Regular Lot				%	
12.Delta Triangle				%	
13.Nabla Triangle				%	
14.Rear Land				%	
15.Miscellaneous				%	
				%	
				%	
Square Foot		**Square Feet**			
16.Regular Lot				%	
17.Secondary Lot				%	
18.Excess Land				%	
19.Condominium				%	
20.Miscellaneous				%	
				%	
				%	
Fract. Acre		**Acreage/Sites**			
21.Homesite (Frac	21	1.00	100	%	0
22.Baselot (Fract	24	0.20	100	%	0
23.Misc (Fract)	44	1.00	100	%	0
Acres	45	365.00	100	%	0
24.Excess Acres 1				%	
25.Excess Acres 5				%	
26.Excess Acres 2				%	
27.Excess Acres 5				%	
28.Excess Acres 1					
29.Excess acres					

Total Acreage 1.20

Influence Codes

1.Unimproved
2.Excess Frtg
3.Topography
4.Size/Shape
5.Access
6.Restriction
7.Corner Infl
8.Environment
9.Fract Share
Acres
30.Industrial Sit
31.Working Waterf
32.Cultivated Cro
33.Pasture
34.Softwood (Farm
35.Mixed Wood (Fa
36.Hardwood (Farm
37.Softwood
38.Mixed Wood
39.Hardwood
40.Wasteland
41.Gravel Pit
42.Mobile Home Si
43.Location Base
44.Lot Improvemen
45.Waterfront A
46.Lobster Pound

Hancock 2020

Map Lot 107-015 | Account 809 | Location 186 JELLISON COVE ROAD | Card 1 Of 1 | 10/01/2020

Building Style	**1 Conventional**	
0.Uncoded	4.Cape	8.Log
1.Conv.	5.Garrison	9.Other
2.Ranch	6.Colonial	10.Dutch C
3.R Ranch	7.Contemp	11.Farmhou
Dwelling Units	**1**	
Other Units	**0**	
Stories	**1 One Story**	
1.1	4.1.5	7.3.5
2.2	5.1.75	8.
3.3	6.2.5	9.
Exterior Walls	**1 Wood Siding**	
0.Uncoded	4.Asbestos	8.Stone
1.Wood	5.Stucco	9.Other
2.Vin/Al	6.Brick Ve	10.Concret
3.Compos.	7.Solid Br	12.
Roof Surface	**6 Other**	
1.Asphalt	4.Composit	7.
2.Slate	5.Wood	8.
3.Metal	6.Other	9.
SF Masonry Trim	**0**	
OPEN-3-CUSTOM	**0**	
OPEN-4-CUSTOM	**0**	
Year Built	**1970**	
Year Remodeled	**0**	
Foundation	**6 Piers**	
1.Concrete	4.Wood	7.
2.C Block	5.Slab	8.
3.Br/Stone	6.Piers	9.
Basement	**9 No Basement**	
1.1/4 Bmt	4.Full Bmt	7.
2.1/2 Bmt	5.None	8.
3.3/4 Bmt	6.	9.None
Bsmt Gar # Cars	**0**	
Wet Basement	**9 No Basement**	
1.Dry	4.	7.
2.Damp	5.	8.
3.Wet	6.	9.

SF Bsmt Living	**0**	
Fin Bsmt Grade	**0 0**	
OPEN-5-CUSTOMIZE	**0**	
Heat Type	**100%**	**9 Not Heated**
0.Uncoded	4.Steam	8.Fl/Wall
1.HWBB	5.FWA	9.No Heat
2.HWCI	6.GravWA	10.Radiabt
3.H Pump	7.Electric	12.
Cool Type	**100%**	**9 None**
1.Refrig	4.W&C Air	7.
2.Evapor	5.	8.
3.H Pump	6.	9.None
Kitchen Style	**2 Typical**	
1.Modern	4.Obsolete	7.
2.Typical	5.	8.
3.Old Type	6.	9.None
Bath(s) Style	**2 Typical Bath(s)**	
1.Modern	4.Obsolete	7.
2.Typical	5.	8.
3.Old Type	6.	9.None
# Rooms	**3**	
# Bedrooms	**2**	
# Full Baths	**1**	
# Half Baths	**0**	
# Addn Fixtures	**0**	
# Fireplaces	**1**	

TRIO Software
A Division of Harris Computer Systems

Layout	**1 Typical**	
1.Typical	4.	7.
2.Inadeq	5.	8.
3.Horrid	6.	9.
Attic	**9 None**	
1.1/4 Fin	4.Full Fin	7.
2.1/2 Fin	5.Fl/Stair	8.
3.3/4 Fin	6.	9.None
Insulation	**9 None**	
1.Full	4.Minimal	7.
2.Heavy	5.Partial	8.
3.Capped	6.	9.None
Unfinished %	**0%**	
Grade & Factor	**3 Average 100%**	
1.E Grade	4.B Grade	7.AAA Grad
2.D Grade	5.A Grade	8.SC Grade
3.C Grade	6.AA Grade	9.Same
SQFT (Footprint)	**736**	
Condition	**4 Average**	
1.Poor	4.Avg	7.V G
2.Fair	5.Avg+	8.Exc
3.Avg-	6.Good	9.Same
Phys. % Good	**0%**	
Funct. % Good	**100%**	
Functional Code	**9 None**	
1.Incomp	4.Delap	7.Seasonal
2.O-Built	5.Bsmt	8.
3.Fire	6.2014 ADJ	9.None
Econ. % Good	**100%**	
Economic Code	**None**	
0.None	3.No Power	7.
1.Location	4.Generate	8.
2.Encroach	9.None	9.
Entrance Code	**0**	
1.Interior	4.Vacant	7.
2.Refusal	5.Estimate	8.
3.Informed	6.	9.
Information Code	**0**	
1.Owner	4.Agent	7.
2.Relative	5.Estimate	8.
3.Tenant	6.Other	9.

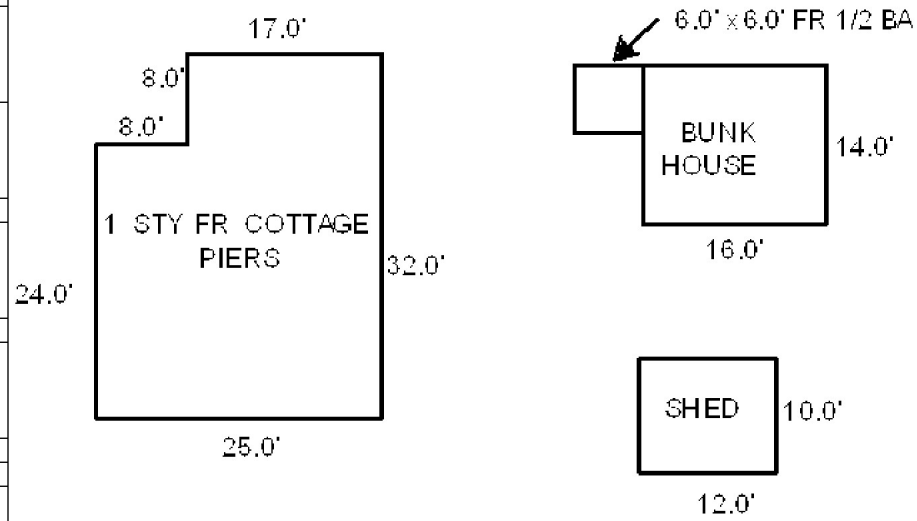

Date Inspected

Additions, Outbuildings & Improvements

Type	Year	Units	Grade	Cond	Phys.	Funct.	Sound Value
91 BUNKHOUSE (FR)	2009	260	5 100	4	0 %	100 %	
24 Frame Shed	0	120	0 0	0	0 %	100 %	
73 CAMP - 1/2 BATH	2009	1	5 100	4	0 %	100 %	
					%	%	
					%	%	
					%	%	
					%	%	
					%	%	
					%	%	
					%	%	

1.One Story Fram
2.Two Story Fram
3.Three Story Fr
4.1 & 1/2 Story
5.1 & 3/4 Story
6.2 & 1/2 Story
21.Open Frame Por
22.Encl Frame Por
23.Frame Garage
24.Frame Shed
25.Frame Bay Wind
26.1SFr Overhang
27.Unfin Basement
28.Unfinished Att
29.Finished Attic

Map Lot 107-016 Account 79 Location 10 SALT POND ROAD Card 1 Of 1 10/01/2020

PRIDE, ELLEN K (TIC)
275 SHORE ROAD N.
BOWERBANK ME 04426

B2866P255 B5005P185

Previous Owner
BEEK, ROBERT & MERIDETH
10 SALT POND ROAD

HANCOCK ME 04640
Sale Date: 5/28/2008

Inspection Witnessed By:

X Date

No./Date	Description	Date Insp.

Notes:

Property Data

Neighborhood **18 Neighborhood 18**

Tree Growth Year **0**

TREE GROWTH RECERTIFY **0**

STATE SALE CODE **0**

Zone/Land Use **11 Residential**

Secondary Zone

Topography **9** **9**

1.Level 4.Below St 7.
2.Rolling 5.Low 8.
3.Above St 6.Swampy 9.

Utilities **9 None** **9 None**

1.Public 4.Dr Well 7.Cesspool
2.Water 5.Dug Well 8.
3.Sewer 6.Septic 9.None

Street **9 None**

1.Paved 4.Proposed 7.
2.Semi Imp 5. 8.
3.Gravel 6. 9.None

REVIEW STRUCTURE YEAR **0**

RENTAL? 0=NO 1=YES **0**

Sale Data

Sale Date **5/28/2008**

Price

Sale Type **2 Land & Buildings**

1.Land 4.Mobile 7.
2.L & B 5.Other 8.
3.Building 6. 9.

Financing **9 Unknown**

1.Convent 4.Seller 7.
2.FHA/VA 5.Private 8.
3.Assumed 6.Cash 9.Unknown

Validity **2 Related Parties**

1.Valid 4.Split 7.Changes
2.Related 5.Partial 8.Other
3.Distress 6.Exempt 9.Fr Ffclse

Verified **5 Public Record**

1.Buyer 4.Agent 7.Family
2.Seller 5.Pub Rec 8.Other
3.Lender 6.MLS 9.

Assessment Record

Year	Land	Buildings	Exempt	Total
2007	236,000	100,900	13,000	323,900
2008	236,000	79,600	13,000	302,600
2009	236,000	97,900	0	333,900
2010	236,000	97,900	0	333,900
2011	236,000	97,900	0	333,900
2012	236,000	97,900	0	333,900
2013	236,000	97,900	0	333,900
2014	236,000	97,900	0	333,900
2015	236,000	97,900	0	333,900
2016	236,000	97,900	0	333,900
2017	236,000	96,500	0	332,500
2018	236,000	96,500	0	332,500
2019	236,000	96,500	0	332,500
2020	236,000	96,500	0	332,500

Land Data

Front Foot	Type	Effective Frontage	Effective Depth	Influence Factor	Influence Code
11.Regular Lot				%	
12.Delta Triangle				%	
13.Nabla Triangle				%	
14.Rear Land				%	
15.Miscellaneous				%	
				%	
				%	
Square Foot		**Square Feet**			
16.Regular Lot				%	
17.Secondary Lot				%	
18.Excess Land				%	
19.Condominium				%	
20.Miscellaneous				%	
				%	
				%	
Fract. Acre		**Acreage/Sites**			
21.Homesite (Frac	21	0.70		100 %	0
22.Baselot (Fract	44	1.00		100 %	0
23.Misc (Fract)	45	150.00		100 %	0
Acres				%	
24.Excess Acres 1				%	
25.Excess Acres 5				%	
26.Excess Acres 2				%	
27.Excess Acres 5				%	
28.Excess Acres 1				%	
29.Excess acres				%	

Total Acreage 0.70

Influence Codes

1.Unimproved
2.Excess Frtg
3.Topography
4.Size/Shape
5.Access
6.Restriction
7.Corner Infl
8.Environment
9.Fract Share
Acres
30.Industrial Sit
31.Working Waterf
32.Cultivated Cro
33.Pasture
34.Softwood (Farm
35.Mixed Wood (Fa
36.Hardwood (Farm
37.Softwood
38.Mixed Wood
39.Hardwood
40.Wasteland
41.Gravel Pit
42.Mobile Home Si
43.Location Base
44.Lot Improvemen
45.Waterfront A
46.Lobster Pound

Hancock 2020

Hancock 2020

Map Lot 107-016 | Account 79 | Location 10 SALT POND ROAD | Card 1 Of 1 | 10/01/2020

Building Style	**2 Ranch**		
0.Uncoded	4.Cape	8.Log	
1.Conv.	5.Garrison	9.Other	
2.Ranch	6.Colonial	10.Dutch C	
3.R Ranch	7.Contemp	11.Farmhou	
Dwelling Units	**1**		
Other Units	**0**		
Stories	**1 One Story**		
1.1	4.1.5	7.3.5	
2.2	5.1.75	8.	
3.3	6.2.5	9.	
Exterior Walls	**1 Wood Siding**		
0.Uncoded	4.Asbestos	8.Stone	
1.Wood	5.Stucco	9.Other	
2.Vin/Al	6.Brick Ve	10.Concret	
3.Compos.	7.Solid Br	12.	
Roof Surface	**1 Asphalt Shingles**		
1.Asphalt	4.Composit	7.	
2.Slate	5.Wood	8.	
3.Metal	6.Other	9.	
SF Masonry Trim	**0**		
OPEN-3-CUSTOM	**0**		
OPEN-4-CUSTOM	**0**		
Year Built	**1963**		
Year Remodeled	**0**		
Foundation	**6 Piers**		
1.Concrete	4.Wood	7.	
2.C Block	5.Slab	8.	
3.Br/Stone	6.Piers	9.	
Basement	**9 No Basement**		
1.1/4 Bmt	4.Full Bmt	7.	
2.1/2 Bmt	5.None	8.	
3.3/4 Bmt	6.	9.None	
Bsmt Gar # Cars	**0**		
Wet Basement	**9 No Basement**		
1.Dry	4.	7.	
2.Damp	5.	8.	
3.Wet	6.	9.	

SF Bsmt Living	**0**		
Fin Bsmt Grade	**0 0**		
OPEN-5-CUSTOMIZE	**0**		
Heat Type	**100%**	**9 Not Heated**	
0.Uncoded	4.Steam	8.Fl/Wall	
1.HWBB	5.FWA	9.No Heat	
2.HWCI	6.GravWA	10.Radiabt	
3.H Pump	7.Electric	12.	
Cool Type	**100%**	**9 None**	
1.Refrig	4.W&C Air	7.	
2.Evapor	5.	8.	
3.H Pump	6.	9.None	
Kitchen Style	**2 Typical**		
1.Modern	4.Obsolete	7.	
2.Typical	5.	8.	
3.Old Type	6.	9.None	
Bath(s) Style	**2 Typical Bath(s)**		
1.Modern	4.Obsolete	7.	
2.Typical	5.	8.	
3.Old Type	6.	9.None	
# Rooms	**4**		
# Bedrooms	**1**		
# Full Baths	**1**		
# Half Baths	**0**		
# Addn Fixtures	**1**		
# Fireplaces	**0**		

TRIO Software
A Division of Harris Computer Systems

Layout	**1 Typical**		
1.Typical	4.	7.	
2.Inadeq	5.	8.	
3.Horrid	6.	9.	
Attic	**9 None**		
1.1/4 Fin	4.Full Fin	7.	
2.1/2 Fin	5.Fl/Stair	8.	
3.3/4 Fin	6.	9.None	
Insulation	**9 None**		
1.Full	4.Minimal	7.	
2.Heavy	5.Partial	8.	
3.Capped	6.	9.None	
Unfinished %	**0%**		
Grade & Factor	**3 Average 100%**		
1.E Grade	4.B Grade	7.AAA Grad	
2.D Grade	5.A Grade	8.SC Grade	
3.C Grade	6.AA Grade	9.Same	
SQFT (Footprint)	**1572**		
Condition	**4 Average**		
1.Poor	4.Avg	7.V G	
2.Fair	5.Avg+	8.Exc	
3.Avg-	6.Good	9.Same	
Phys. % Good	**0%**		
Funct. % Good	**100%**		
Functional Code	**9 None**		
1.Incomp	4.Delap	7.Seasonal	
2.O-Built	5.Bsmt	8.	
3.Fire	6.2014 ADJ	9.None	
Econ. % Good	**100%**		
Economic Code	**None**		
0.None	3.No Power	7.	
1.Location	4.Generate	8.	
2.Encroach	9.None	9.	
Entrance Code	**0**		
1.Interior	4.Vacant	7.	
2.Refusal	5.Estimate	8.	
3.Informed	6.	9.	
Information Code	**0**		
1.Owner	4.Agent	7.	
2.Relative	5.Estimate	8.	
3.Tenant	6.Other	9.	

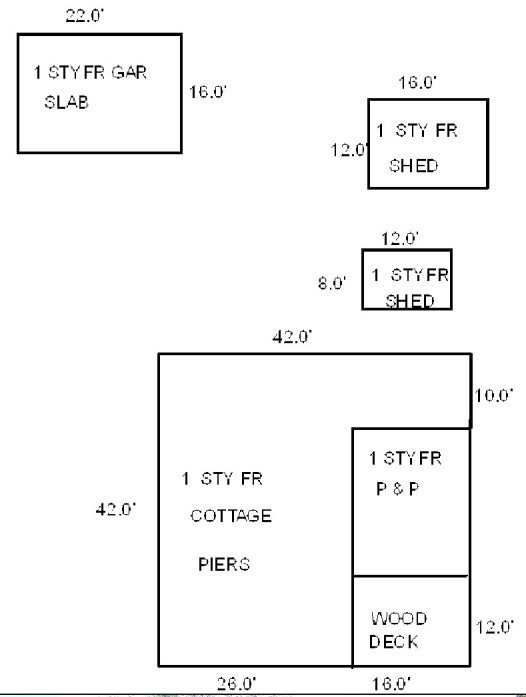

Date Inspected

Additions, Outbuildings & Improvements

Type	Year	Units	Grade	Cond	Phys.	Funct.	Sound Value
68 Wood Deck	0	196	0 0	0	0 %	0 %	
81 1 SF GARAGE	2009	352	0 0	0	0 %	0 %	
					%	%	
					%	%	
					%	%	
					%	%	
					%	%	
					%	%	
					%	%	
					%	%	

1.One Story Fram
2.Two Story Fram
3.Three Story Fr
4.1 & 1/2 Story
5.1 & 3/4 Story
6.2 & 1/2 Story
21.Open Frame Por
22.Encl Frame Por
23.Frame Garage
24.Frame Shed
25.Frame Bay Wind
26.1SFr Overhang
27.Unfin Basement
28.Unfinished Att
29.Finished Attic

Map Lot 107-017 Account 1325 Location 20 SALT POND ROAD Card 1 Of 1 10/01/2020

DESOI, WILLIAM
DESOI, CYNTHIA
35 DEER RUN ROAD
GREENE ME 04236

B3345P960 B6461P130

Previous Owner
MILES, ARTHUR L. & ANNETTE E.
20 SALT POND ROAD

HANCOCK ME 04640
Sale Date: 9/16/2015

Inspection Witnessed By:

X Date

No./Date	Description	Date Insp.

Notes:

moved. new address is 107 wintergreen court hampden maine 04444 as of 9/2/15.

Hancock 2020

Property Data

Neighborhood **18 Neighborhood 18**

Tree Growth Year **0**

TREE GROWTH RECERTIFY **0**

STATE SALE CODE **0**

Zone/Land Use **11 Residential**

Secondary Zone

Topography

1.Level 4.Below St 7.
2.Rolling 5.Low 8.
3.Above St 6.Swampy 9.

Utilities

1.Public 4.Dr Well 7.Cesspool
2.Water 5.Dug Well 8.
3.Sewer 6.Septic 9.None

Street **3 Gravel**

1.Paved 4.Proposed 7.
2.Semi Imp 5. 8.
3.Gravel 6. 9.None

REVIEW STRUCTURE YEAR **0**

RENTAL? 0=NO 1=YES **0**

Sale Data

Sale Date **9/16/2015**

Price **542,500**

Sale Type **2 Land & Buildings**

1.Land 4.Mobile 7.
2.L & B 5.Other 8.
3.Building 6. 9.

Financing **9 Unknown**

1.Convent 4.Seller 7.
2.FHA/VA 5.Private 8.
3.Assumed 6.Cash 9.Unknown

Validity **1 Arms Length Sale**

1.Valid 4.Split 7.Changes
2.Related 5.Partial 8.Other
3.Distress 6.Exempt 9.Fr Ffclse

Verified **5 Public Record**

1.Buyer 4.Agent 7.Family
2.Seller 5.Pub Rec 8.Other
3.Lender 6.MLS 9.

Assessment Record

Year	Land	Buildings	Exempt	Total
2007	168,300	180,200	18,000	330,500
2008	168,300	180,200	19,000	329,500
2009	168,300	180,200	19,000	329,500
2010	168,300	180,200	16,000	332,500
2011	168,300	180,200	16,000	332,500
2012	168,300	180,200	16,000	332,500
2013	168,300	180,200	16,000	332,500
2014	168,300	180,200	17,280	331,220
2015	168,300	180,200	17,600	330,900
2016	168,300	180,200	0	348,500
2017	168,300	178,200	0	346,500
2018	168,300	178,200	0	346,500
2019	168,300	178,200	0	346,500
2020	168,300	178,200	0	346,500

Land Data

Front Foot	Type	Effective Frontage	Effective Depth	Influence Factor	Influence Code
11.Regular Lot				%	
12.Delta Triangle				%	
13.Nabla Triangle				%	
14.Rear Land				%	
15.Miscellaneous				%	
				%	
				%	
Square Foot		**Square Feet**			
16.Regular Lot				%	
17.Secondary Lot				%	
18.Excess Land				%	
19.Condominium				%	
20.Miscellaneous				%	
				%	
				%	
Fract. Acre		**Acreage/Sites**			
21.Homesite (Frac	21	0.50	100	%	0
22.Baselot (Fract	44	1.00	100	%	0
23.Misc (Fract)	45	100.00	100	%	0
Acres				%	
24.Excess Acres 1				%	
25.Excess Acres 5				%	
26.Excess Acres 2				%	
27.Excess Acres 5				%	
28.Excess Acres 1				%	
29.Excess acres				%	

Total Acreage 0.50

Influence Codes

1.Unimproved
2.Excess Frtg
3.Topography
4.Size/Shape
5.Access
6.Restriction
7.Corner Infl
8.Environment
9.Fract Share
Acres
30.Industrial Sit
31.Working Waterf
32.Cultivated Cro
33.Pasture
34.Softwood (Farm
35.Mixed Wood (Fa
36.Hardwood (Farm
37.Softwood
38.Mixed Wood
39.Hardwood
40.Wasteland
41.Gravel Pit
42.Mobile Home Si
43.Location Base
44.Lot Improvemen
45.Waterfront A
46.Lobster Pound

Hancock 2020

Map Lot 107-017 | Account 1325 | Location 20 SALT POND ROAD | Card 1 Of 1 | 10/01/2020

Building Style	**1 Conventional**	
0.Uncoded	4.Cape	8.Log
1.Conv.	5.Garrison	9.Other
2.Ranch	6.Colonial	10.Dutch C
3.R Ranch	7.Contemp	11.Farmhou
Dwelling Units	**1**	
Other Units	**0**	
Stories	**4 One & 1/2 Story**	
1.1	4.1.5	7.3.5
2.2	5.1.75	8.
3.3	6.2.5	9.
Exterior Walls	**1 Wood Siding**	
0.Uncoded	4.Asbestos	8.Stone
1.Wood	5.Stucco	9.Other
2.Vin/Al	6.Brick Ve	10.Concret
3.Compos.	7.Solid Br	12.
Roof Surface	**1 Asphalt Shingles**	
1.Asphalt	4.Composit	7.
2.Slate	5.Wood	8.
3.Metal	6.Other	9.
SF Masonry Trim	**0**	
OPEN-3-CUSTOM	**0**	
OPEN-4-CUSTOM	**0**	
Year Built	**1997**	
Year Remodeled	**0**	
Foundation	**1 Concrete**	
1.Concrete	4.Wood	7.
2.C Block	5.Slab	8.
3.Br/Stone	6.Piers	9.
Basement	**4 Full Basement**	
1.1/4 Bmt	4.Full Bmt	7.
2.1/2 Bmt	5.None	8.
3.3/4 Bmt	6.	9.None
Bsmt Gar # Cars	**0**	
Wet Basement	**1 Dry Basement**	
1.Dry	4.	7.
2.Damp	5.	8.
3.Wet	6.	9.

SF Bsmt Living	**0**	
Fin Bsmt Grade	**0 0**	
OPEN-5-CUSTOMIZE	**0**	
Heat Type	**100% 1 Hot Water BB**	
0.Uncoded	4.Steam	8.Fl/Wall
1.HWBB	5.FWA	9.No Heat
2.HWCI	6.GravWA	10.Radiabt
3.H Pump	7.Electric	12.
Cool Type	**100% 9 None**	
1.Refrig	4.W&C Air	7.
2.Evapor	5.	8.
3.H Pump	6.	9.None
Kitchen Style	**2 Typical**	
1.Modern	4.Obsolete	7.
2.Typical	5.	8.
3.Old Type	6.	9.None
Bath(s) Style	**2 Typical Bath(s)**	
1.Modern	4.Obsolete	7.
2.Typical	5.	8.
3.Old Type	6.	9.None
# Rooms	**5**	
# Bedrooms	**2**	
# Full Baths	**2**	
# Half Baths	**0**	
# Addn Fixtures	**0**	
# Fireplaces	**0**	

TRIO Software
A Division of Harris Computer Systems

Layout	**1 Typical**	
1.Typical	4.	7.
2.Inadeq	5.	8.
3.Horrid	6.	9.
Attic	**9 None**	
1.1/4 Fin	4.Full Fin	7.
2.1/2 Fin	5.Fl/Stair	8.
3.3/4 Fin	6.	9.None
Insulation	**1 Full**	
1.Full	4.Minimal	7.
2.Heavy	5.Partial	8.
3.Capped	6.	9.None
Unfinished %	**0%**	
Grade & Factor	**3 Average 100%**	
1.E Grade	4.B Grade	7.AAA Grad
2.D Grade	5.A Grade	8.SC Grade
3.C Grade	6.AA Grade	9.Same
SQFT (Footprint)	**1008**	
Condition	**4 Average**	
1.Poor	4.Avg	7.V G
2.Fair	5.Avg+	8.Exc
3.Avg-	6.Good	9.Same
Phys. % Good	**0%**	
Funct. % Good	**100%**	
Functional Code	**9 None**	
1.Incomp	4.Delap	7.Seasonal
2.O-Built	5.Bsmt	8.
3.Fire	6.2014 ADJ	9.None
Econ. % Good	**100%**	
Economic Code	**None**	
0.None	3.No Power	7.
1.Location	4.Generate	8.
2.Encroach	9.None	9.
Entrance Code	**0**	
1.Interior	4.Vacant	7.
2.Refusal	5.Estimate	8.
3.Informed	6.	9.
Information Code	**0**	
1.Owner	4.Agent	7.
2.Relative	5.Estimate	8.
3.Tenant	6.Other	9.

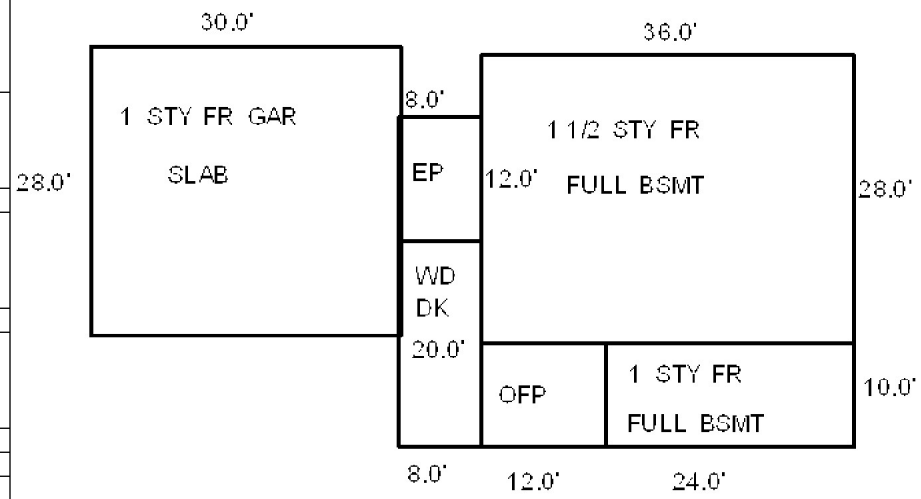

Date Inspected

Additions, Outbuildings & Improvements

Type	Year	Units	Grade	Cond	Phys.	Funct.	Sound Value
81 1 SF GARAGE	2003	840	0 0	0	0 %	0 %	
22 Encl Frame Porch	0	96	0 0	0	0 %	0 %	
68 Wood Deck	0	160	0 0	0	0 %	0 %	
21 Open Frame	0	120	0 0	0	0 %	0 %	
1 One Story Frame	0	240	0 0	0	0 %	0 %	
					%	%	
					%	%	
					%	%	
					%	%	
					%	%	

1.One Story Fram
2.Two Story Fram
3.Three Story Fr
4.1 & 1/2 Story
5.1 & 3/4 Story
6.2 & 1/2 Story
21.Open Frame Por
22.Encl Frame Por
23.Frame Garage
24.Frame Shed
25.Frame Bay Wind
26.1SFr Overhang
27.Unfin Basement
28.Unfinished Att
29.Finished Attic

Map Lot 107-018 Account 1634 Location 26 SALT POND ROAD Card 1 Of 1 10/01/2020

WALWORTH, EDWARD
WALWORTH, CANDACE
8 MANNING AVENUE
LEWISTON ME 04240

B1384P602

Property Data

Neighborhood **18 Neighborhood 18**

Tree Growth Year **0**

TREE GROWTH RECERTIFY **0**

STATE SALE CODE **0**

Zone/Land Use **11 Residential**

Secondary Zone

Topography

1.Level	4.Below St	7.
2.Rolling	5.Low	8.
3.Above St	6.Swampy	9.

Utilities

1.Public	4.Dr Well	7.Cesspool
2.Water	5.Dug Well	8.
3.Sewer	6.Septic	9.None

Street **3 Gravel**

1.Paved	4.Proposed	7.
2.Semi Imp	5.	8.
3.Gravel	6.	9.None

REVIEW STRUCTURE YEAR **0**

RENTAL? 0=NO 1=YES **0**

Sale Data

Sale Date

Price

Sale Type

1.Land	4.Mobile	7.
2.L & B	5.Other	8.
3.Building	6.	9.

Financing

1.Convent	4.Seller	7.
2.FHA/VA	5.Private	8.
3.Assumed	6.Cash	9.Unknown

Validity

1.Valid	4.Split	7.Changes
2.Related	5.Partial	8.Other
3.Distress	6.Exempt	9.Fr Ffclse

Verified

1.Buyer	4.Agent	7.Family
2.Seller	5.Pub Rec	8.Other
3.Lender	6.MLS	9.

Assessment Record

Year	Land	Buildings	Exempt	Total
2007	211,000	186,800	0	397,800
2008	211,000	186,800	0	397,800
2009	211,000	186,800	0	397,800
2010	211,000	201,500	0	412,500
2011	211,000	201,500	0	412,500
2012	211,000	201,500	0	412,500
2013	211,000	201,500	0	412,500
2014	211,000	201,500	0	412,500
2015	211,000	201,500	0	412,500
2016	211,000	201,500	0	412,500
2017	211,000	199,500	0	410,500
2018	211,000	199,500	0	410,500
2019	211,000	199,500	0	410,500
2020	211,000	199,500	0	410,500

Land Data

Front Foot	Type	Effective Frontage	Effective Depth	Influence Factor	Influence Code
11.Regular Lot				%	
12.Delta Triangle				%	
13.Nabla Triangle				%	
14.Rear Land				%	
15.Miscellaneous				%	
				%	
				%	
Square Foot		**Square Feet**			
16.Regular Lot				%	
17.Secondary Lot				%	
18.Excess Land				%	
19.Condominium				%	
20.Miscellaneous				%	
				%	
				%	
Fract. Acre		**Acreage/Sites**			
21.Homesite (Frac	21	0.70		100 %	0
22.Baselot (Fract	44	1.00		100 %	0
23.Misc (Fract)	45	130.00		100 %	0
Acres				%	
24.Excess Acres 1				%	
25.Excess Acres 5				%	
26.Excess Acres 2				%	
27.Excess Acres 5				%	
28.Excess Acres 1				%	
29.Excess acres				%	

Total Acreage 0.70

Influence Codes

1.Unimproved
2.Excess Frtg
3.Topography
4.Size/Shape
5.Access
6.Restriction
7.Corner Infl
8.Environment
9.Fract Share
Acres
30.Industrial Sit
31.Working Waterf
32.Cultivated Cro
33.Pasture
34.Softwood (Farm
35.Mixed Wood (Fa
36.Hardwood (Farm
37.Softwood
38.Mixed Wood
39.Hardwood
40.Wasteland
41.Gravel Pit
42.Mobile Home Si
43.Location Base
44.Lot Improvemen
45.Waterfront A
46.Lobster Pound

Inspection Witnessed By:

X Date

No./Date	Description	Date Insp.

Notes:

Hancock 2020

Hancock 2020

Map Lot 107-018 | Account 1634 | Location 26 SALT POND ROAD | Card 1 Of 1 | 10/01/2020

Building Style	**1 Conventional**	
0.Uncoded	4.Cape	8.Log
1.Conv.	5.Garrison	9.Other
2.Ranch	6.Colonial	10.Dutch C
3.R Ranch	7.Contemp	11.Farmhou
Dwelling Units	**1**	
Other Units	**0**	
Stories	**5 One & 3/4 Story**	
1.1	4.1.5	7.3.5
2.2	5.1.75	8.
3.3	6.2.5	9.
Exterior Walls	**1 Wood Siding**	
0.Uncoded	4.Asbestos	8.Stone
1.Wood	5.Stucco	9.Other
2.Vin/Al	6.Brick Ve	10.Concret
3.Compos.	7.Solid Br	12.
Roof Surface	**5 Wood Shingles**	
1.Asphalt	4.Composit	7.
2.Slate	5.Wood	8.
3.Metal	6.Other	9.
SF Masonry Trim	**0**	
OPEN-3-CUSTOM	**0**	
OPEN-4-CUSTOM	**0**	
Year Built	**1997**	
Year Remodeled	**0**	
Foundation	**1 Concrete**	
1.Concrete	4.Wood	7.
2.C Block	5.Slab	8.
3.Br/Stone	6.Piers	9.
Basement	**5 Crawl Space**	
1.1/4 Bmt	4.Full Bmt	7.
2.1/2 Bmt	5.None	8.
3.3/4 Bmt	6.	9.None
Bsmt Gar # Cars	**0**	
Wet Basement	**9 No Basement**	
1.Dry	4.	7.
2.Damp	5.	8.
3.Wet	6.	9.

SF Bsmt Living	**0**	
Fin Bsmt Grade	**0 0**	
OPEN-5-CUSTOMIZE	**0**	
Heat Type	**100% 6 Floor Furnace/Pipeless Furnace**	
0.Uncoded	4.Steam	8.Fl/Wall
1.HWBB	5.FWA	9.No Heat
2.HWCI	6.GravWA	10.Radiabt
3.H Pump	7.Electric	12.
Cool Type	**100% 9 None**	
1.Refrig	4.W&C Air	7.
2.Evapor	5.	8.
3.H Pump	6.	9.None
Kitchen Style	**2 Typical**	
1.Modern	4.Obsolete	7.
2.Typical	5.	8.
3.Old Type	6.	9.None
Bath(s) Style	**2 Typical Bath(s)**	
1.Modern	4.Obsolete	7.
2.Typical	5.	8.
3.Old Type	6.	9.None
# Rooms	**6**	
# Bedrooms	**3**	
# Full Baths	**2**	
# Half Baths	**0**	
# Addn Fixtures	**0**	
# Fireplaces	**0**	

TRIO Software
A Division of Harris Computer Systems

Layout	**1 Typical**	
1.Typical	4.	7.
2.Inadeq	5.	8.
3.Horrid	6.	9.
Attic	**9 None**	
1.1/4 Fin	4.Full Fin	7.
2.1/2 Fin	5.Fl/Stair	8.
3.3/4 Fin	6.	9.None
Insulation	**1 Full**	
1.Full	4.Minimal	7.
2.Heavy	5.Partial	8.
3.Capped	6.	9.None
Unfinished %	**0%**	
Grade & Factor	**4 Good 100%**	
1.E Grade	4.B Grade	7.AAA Grad
2.D Grade	5.A Grade	8.SC Grade
3.C Grade	6.AA Grade	9.Same
SQFT (Footprint)	**760**	
Condition	**5 Above Average**	
1.Poor	4.Avg	7.V G
2.Fair	5.Avg+	8.Exc
3.Avg-	6.Good	9.Same
Phys. % Good	**0%**	
Funct. % Good	**100%**	
Functional Code	**9 None**	
1.Incomp	4.Delap	7.Seasonal
2.O-Built	5.Bsmt	8.
3.Fire	6.2014 ADJ	9.None
Econ. % Good	**100%**	
Economic Code	**None**	
0.None	3.No Power	7.
1.Location	4.Generate	8.
2.Encroach	9.None	9.
Entrance Code	**0**	
1.Interior	4.Vacant	7.
2.Refusal	5.Estimate	8.
3.Informed	6.	9.
Information Code	**0**	
1.Owner	4.Agent	7.
2.Relative	5.Estimate	8.
3.Tenant	6.Other	9.

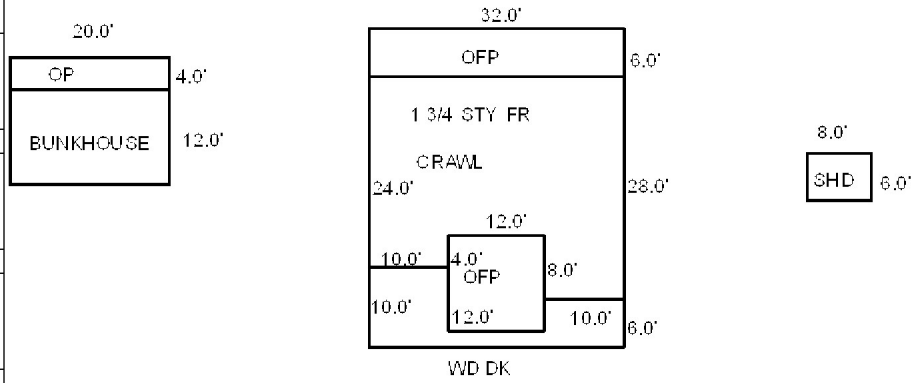

Date Inspected

Additions, Outbuildings & Improvements

Type	Year	Units	Grade	Cond	Phys.	Funct.	Sound Value
68 Wood Deck	0	184	0 0	0	0 %	0 %	
21 Open Frame	0	192	0 0	0	0 %	0 %	
1 One Story Frame	0	144	0 0	0	0 %	0 %	
21 Open Frame	0	48	0 0	0	0 %	0 %	
24 Frame Shed	2010	48	5 100	4	0 %	100 %	
91 BUNKHOUSE (FR)	2010	240	6 100	4	0 %	100 %	
21 Open Frame	2010	80	6 100	4	0 %	100 %	
					%	%	
					%	%	
					%	%	

1.One Story Fram
2.Two Story Fram
3.Three Story Fr
4.1 & 1/2 Story
5.1 & 3/4 Story
6.2 & 1/2 Story
21.Open Frame Por
22.Encl Frame Por
23.Frame Garage
24.Frame Shed
25.Frame Bay Wind
26.1SFr Overhang
27.Unfin Basement
28.Unfinished Att
29.Finished Attic

Map Lot 107-019 Account 1034 Location 28 SALT POND ROAD Card 1 Of 1 10/01/2020

COOPER, MARTHA W
WENTWORTH, PHIL O. III
35 HOWARD BROOK DRIVE
ROCHESTER NH 03867

B2355P23

Property Data

Neighborhood **18 Neighborhood 18**

Tree Growth Year **0**

TREE GROWTH RECERTIFY **0**

STATE SALE CODE **0**

Zone/Land Use **11 Residential**

Secondary Zone

Topography

1.Level	4.Below St	7.
2.Rolling	5.Low	8.
3.Above St	6.Swampy	9.

Utilities

1.Public	4.Dr Well	7.Cesspool
2.Water	5.Dug Well	8.
3.Sewer	6.Septic	9.None

Street **3 Gravel**

1.Paved	4.Proposed	7.
2.Semi Imp	5.	8.
3.Gravel	6.	9.None

REVIEW STRUCTURE YEAR **0**

RENTAL? 0=NO 1=YES **0**

Sale Data

Sale Date

Price

Sale Type

1.Land	4.Mobile	7.
2.L & B	5.Other	8.
3.Building	6.	9.

Financing

1.Convent	4.Seller	7.
2.FHA/VA	5.Private	8.
3.Assumed	6.Cash	9.Unknown

Validity

1.Valid	4.Split	7.Changes
2.Related	5.Partial	8.Other
3.Distress	6.Exempt	9.Fr Ffclse

Verified

1.Buyer	4.Agent	7.Family
2.Seller	5.Pub Rec	8.Other
3.Lender	6.MLS	9.

Assessment Record

Year	Land	Buildings	Exempt	Total
2007	168,300	59,000	0	227,300
2008	168,300	59,000	0	227,300
2009	168,300	59,000	0	227,300
2010	168,300	59,000	0	227,300
2011	168,300	59,000	0	227,300
2012	168,300	59,000	0	227,300
2013	168,300	59,000	0	227,300
2014	168,300	59,000	0	227,300
2015	168,300	59,000	0	227,300
2016	168,300	59,000	0	227,300
2017	168,300	59,000	0	227,300
2018	168,300	59,000	0	227,300
2019	168,300	59,000	0	227,300
2020	168,300	59,000	0	227,300

Land Data

Front Foot	Type	Effective Frontage	Effective Depth	Influence Factor	Influence Code
11.Regular Lot				%	
12.Delta Triangle				%	
13.Nabla Triangle				%	
14.Rear Land				%	
15.Miscellaneous				%	
				%	
				%	
Square Foot		**Square Feet**			
16.Regular Lot				%	
17.Secondary Lot				%	
18.Excess Land				%	
19.Condominium				%	
20.Miscellaneous				%	
				%	
				%	
Fract. Acre		**Acreage/Sites**			
21.Homesite (Frac	21	0.50		100 %	0
22.Baselot (Fract	44	1.00		100 %	0
23.Misc (Fract)	45	100.00		100 %	0
Acres				%	
24.Excess Acres 1				%	
25.Excess Acres 5				%	
26.Excess Acres 2				%	
27.Excess Acres 5				%	
28.Excess Acres 1				%	
29.Excess acres				%	

Total Acreage 0.50

Influence Codes

1.Unimproved
2.Excess Frtg
3.Topography
4.Size/Shape
5.Access
6.Restriction
7.Corner Infl
8.Environment
9.Fract Share
Acres
30.Industrial Sit
31.Working Waterf
32.Cultivated Cro
33.Pasture
34.Softwood (Farm
35.Mixed Wood (Fa
36.Hardwood (Farm
37.Softwood
38.Mixed Wood
39.Hardwood
40.Wasteland
41.Gravel Pit
42.Mobile Home Si
43.Location Base
44.Lot Improvemen
45.Waterfront A
46.Lobster Pound

Inspection Witnessed By:

X Date

No./Date	Description	Date Insp.

Notes:

Hancock 2020

Hancock 2020

Map Lot 107-019 | Account 1034 | Location 28 SALT POND ROAD | Card 1 Of 1 | 10/01/2020

Building Style	**1 Conventional**	
0.Uncoded	4.Cape	8.Log
1.Conv.	5.Garrison	9.Other
2.Ranch	6.Colonial	10.Dutch C
3.R Ranch	7.Contemp	11.Farmhou
Dwelling Units	**1**	
Other Units	**0**	
Stories	**1 One Story**	
1.1	4.1.5	7.3.5
2.2	5.1.75	8.
3.3	6.2.5	9.
Exterior Walls	**1 Wood Siding**	
0.Uncoded	4.Asbestos	8.Stone
1.Wood	5.Stucco	9.Other
2.Vin/Al	6.Brick Ve	10.Concret
3.Compos.	7.Solid Br	12.
Roof Surface	**1 Asphalt Shingles**	
1.Asphalt	4.Composit	7.
2.Slate	5.Wood	8.
3.Metal	6.Other	9.
SF Masonry Trim	**0**	
OPEN-3-CUSTOM	**0**	
OPEN-4-CUSTOM	**0**	
Year Built	**1962**	
Year Remodeled	**0**	
Foundation	**2 Concrete Block**	
1.Concrete	4.Wood	7.
2.C Block	5.Slab	8.
3.Br/Stone	6.Piers	9.
Basement	**5 Crawl Space**	
1.1/4 Bmt	4.Full Bmt	7.
2.1/2 Bmt	5.None	8.
3.3/4 Bmt	6.	9.None
Bsmt Gar # Cars	**0**	
Wet Basement	**9 No Basement**	
1.Dry	4.	7.
2.Damp	5.	8.
3.Wet	6.	9.

SF Bsmt Living	**0**	
Fin Bsmt Grade	**0 0**	
OPEN-5-CUSTOMIZE	**0**	
Heat Type	**100%**	**9 Not Heated**
0.Uncoded	4.Steam	8.Fl/Wall
1.HWBB	5.FWA	9.No Heat
2.HWCI	6.GravWA	10.Radiabt
3.H Pump	7.Electric	12.
Cool Type	**100%**	**9 None**
1.Refrig	4.W&C Air	7.
2.Evapor	5.	8.
3.H Pump	6.	9.None
Kitchen Style	**2 Typical**	
1.Modern	4.Obsolete	7.
2.Typical	5.	8.
3.Old Type	6.	9.None
Bath(s) Style	**2 Typical Bath(s)**	
1.Modern	4.Obsolete	7.
2.Typical	5.	8.
3.Old Type	6.	9.None
# Rooms	**4**	
# Bedrooms	**2**	
# Full Baths	**1**	
# Half Baths	**0**	
# Addn Fixtures	**0**	
# Fireplaces	**0**	

TRIO Software
A Division of Harris Computer Systems

Layout	**1 Typical**	
1.Typical	4.	7.
2.Inadeq	5.	8.
3.Horrid	6.	9.
Attic	**9 None**	
1.1/4 Fin	4.Full Fin	7.
2.1/2 Fin	5.Fl/Stair	8.
3.3/4 Fin	6.	9.None
Insulation	**9 None**	
1.Full	4.Minimal	7.
2.Heavy	5.Partial	8.
3.Capped	6.	9.None
Unfinished %	**0%**	
Grade & Factor	**3 Average 100%**	
1.E Grade	4.B Grade	7.AAA Grad
2.D Grade	5.A Grade	8.SC Grade
3.C Grade	6.AA Grade	9.Same
SQFT (Footprint)	**576**	
Condition	**6 Good**	
1.Poor	4.Avg	7.V G
2.Fair	5.Avg+	8.Exc
3.Avg-	6.Good	9.Same
Phys. % Good	**0%**	
Funct. % Good	**100%**	
Functional Code	**9 None**	
1.Incomp	4.Delap	7.Seasonal
2.O-Built	5.Bsmt	8.
3.Fire	6.2014 ADJ	9.None
Econ. % Good	**100%**	
Economic Code	**None**	
0.None	3.No Power	7.
1.Location	4.Generate	8.
2.Encroach	9.None	9.
Entrance Code	**0**	
1.Interior	4.Vacant	7.
2.Refusal	5.Estimate	8.
3.Informed	6.	9.
Information Code	**0**	
1.Owner	4.Agent	7.
2.Relative	5.Estimate	8.
3.Tenant	6.Other	9.

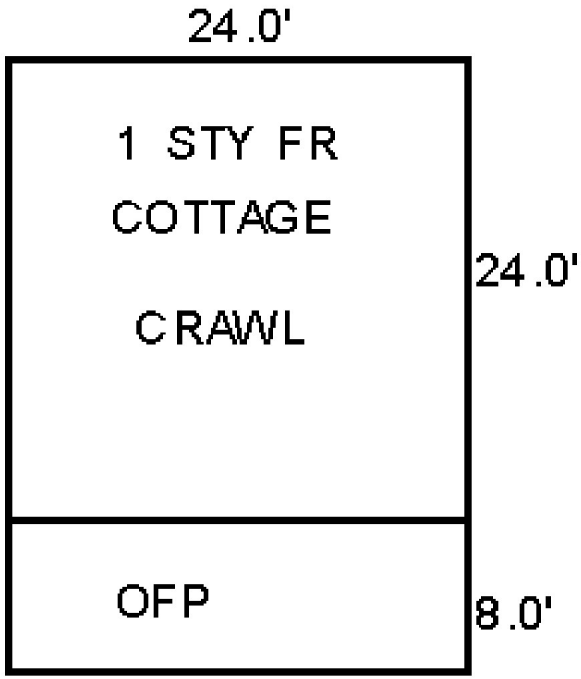

Date Inspected

Additions, Outbuildings & Improvements

Type	Year	Units	Grade	Cond	Phys.	Funct.	Sound Value
21 Open Frame	0	192	0 0	0	0 %	0 %	
					%	%	
					%	%	
					%	%	
					%	%	
					%	%	
					%	%	
					%	%	
					%	%	
					%	%	

1.One Story Fram
2.Two Story Fram
3.Three Story Fr
4.1 & 1/2 Story
5.1 & 3/4 Story
6.2 & 1/2 Story
21.Open Frame Por
22.Encl Frame Por
23.Frame Garage
24.Frame Shed
25.Frame Bay Wind
26.1SFr Overhang
27.Unfin Basement
28.Unfinished Att
29.Finished Attic

Map Lot 107-020 Account 895 Location 36 SALT POND ROAD Card 1 Of 1 10/01/2020

BOSSERT, DIANE F
36 SALT POND ROAD
HANCOCK ME 04640

B2058P325

Inspection Witnessed By:

X Date

No./Date	Description	Date Insp.

Notes:
CONTRACT TURNKEY +/- $350,00 ON 09/06

Hancock 2020

Property Data

Neighborhood **18 Neighborhood 18**

Tree Growth Year **0**

TREE GROWTH RECERTIFY **0**

STATE SALE CODE **0**

Zone/Land Use **11 Residential**

Secondary Zone

Topography

1.Level 4.Below St 7.
2.Rolling 5.Low 8.
3.Above St 6.Swampy 9.

Utilities

1.Public 4.Dr Well 7.Cesspool
2.Water 5.Dug Well 8.
3.Sewer 6.Septic 9.None

Street **3 Gravel**

1.Paved 4.Proposed 7.
2.Semi Imp 5. 8.
3.Gravel 6. 9.None

REVIEW STRUCTURE YEAR **0**

RENTAL? 0=NO 1=YES **0**

Sale Data

Sale Date

Price

Sale Type

1.Land 4.Mobile 7.
2.L & B 5.Other 8.
3.Building 6. 9.

Financing

1.Convent 4.Seller 7.
2.FHA/VA 5.Private 8.
3.Assumed 6.Cash 9.Unknown

Validity

1.Valid 4.Split 7.Changes
2.Related 5.Partial 8.Other
3.Distress 6.Exempt 9.Fr Ffclse

Verified

1.Buyer 4.Agent 7.Family
2.Seller 5.Pub Rec 8.Other
3.Lender 6.MLS 9.

Assessment Record

Year	Land	Buildings	Exempt	Total
2007	263,300	193,800	0	457,100
2008	263,300	193,800	13,000	444,100
2009	263,300	235,800	13,000	486,100
2010	263,300	235,800	10,000	489,100
2011	263,300	235,800	10,000	489,100
2012	263,300	235,800	10,000	489,100
2013	263,300	235,800	10,000	489,100
2014	263,300	235,800	10,800	488,300
2015	263,300	235,800	11,000	488,100
2016	263,300	235,800	16,500	482,600
2017	263,300	235,800	22,000	477,100
2018	263,300	235,800	22,000	477,100
2019	263,300	235,800	22,000	477,100
2020	263,300	235,800	25,000	474,100

Land Data

Front Foot	Type	Effective Frontage	Effective Depth	Influence Factor	Influence Code
11.Regular Lot				%	
12.Delta Triangle				%	
13.Nabla Triangle				%	
14.Rear Land				%	
15.Miscellaneous				%	
				%	
				%	
Square Foot		**Square Feet**			
16.Regular Lot				%	
17.Secondary Lot				%	
18.Excess Land				%	
19.Condominium				%	
20.Miscellaneous				%	
				%	
				%	
Fract. Acre		**Acreage/Sites**			
21.Homesite (Frac	21	0.80	100	%	0
22.Baselot (Fract	44	1.00	100	%	0
23.Misc (Fract)	45	170.00	100	%	0
Acres				%	
24.Excess Acres 1				%	
25.Excess Acres 5				%	
26.Excess Acres 2				%	
27.Excess Acres 5				%	
28.Excess Acres 1					
29.Excess acres					

Total Acreage 0.80

Influence Codes

1.Unimproved
2.Excess Frtg
3.Topography
4.Size/Shape
5.Access
6.Restriction
7.Corner Infl
8.Environment
9.Fract Share
Acres
30.Industrial Sit
31.Working Waterf
32.Cultivated Cro
33.Pasture
34.Softwood (Farm
35.Mixed Wood (Fa
36.Hardwood (Farm
37.Softwood
38.Mixed Wood
39.Hardwood
40.Wasteland
41.Gravel Pit
42.Mobile Home Si
43.Location Base
44.Lot Improvemen
45.Waterfront A
46.Lobster Pound

Hancock 2020

Map Lot 107-020 | Account 895 | Location 36 SALT POND ROAD | Card 1 Of 1 | 10/01/2020

Building Style	**1 Conventional**		
0.Uncoded	4.Cape	8.Log	
1.Conv.	5.Garrison	9.Other	
2.Ranch	6.Colonial	10.Dutch C	
3.R Ranch	7.Contemp	11.Farmhou	
Dwelling Units	**1**		
Other Units	**0**		
Stories	**1 One Story**		
1.1	4.1.5	7.3.5	
2.2	5.1.75	8.	
3.3	6.2.5	9.	
Exterior Walls	**2 Vinyl/Aluminum**		
0.Uncoded	4.Asbestos	8.Stone	
1.Wood	5.Stucco	9.Other	
2.Vin/Al	6.Brick Ve	10.Concret	
3.Compos.	7.Solid Br	12.	
Roof Surface	**1 Asphalt Shingles**		
1.Asphalt	4.Composit	7.	
2.Slate	5.Wood	8.	
3.Metal	6.Other	9.	
SF Masonry Trim	**0**		
OPEN-3-CUSTOM	**0**		
OPEN-4-CUSTOM	**0**		
Year Built	**2006**		
Year Remodeled	**0**		
Foundation	**1 Concrete**		
1.Concrete	4.Wood	7.	
2.C Block	5.Slab	8.	
3.Br/Stone	6.Piers	9.	
Basement	**4 Full Basement**		
1.1/4 Bmt	4.Full Bmt	7.	
2.1/2 Bmt	5.None	8.	
3.3/4 Bmt	6.	9.None	
Bsmt Gar # Cars	**0**		
Wet Basement	**1 Dry Basement**		
1.Dry	4.	7.	
2.Damp	5.	8.	
3.Wet	6.	9.	

SF Bsmt Living	**0**		
Fin Bsmt Grade	**0 0**		
OPEN-5-CUSTOMIZE	**0**		
Heat Type	**100%**	**5 Forced Warm Air**	
0.Uncoded	4.Steam	8.Fl/Wall	
1.HWBB	5.FWA	9.No Heat	
2.HWCI	6.GravWA	10.Radiabt	
3.H Pump	7.Electric	12.	
Cool Type	**100%**	**9 None**	
1.Refrig	4.W&C Air	7.	
2.Evapor	5.	8.	
3.H Pump	6.	9.None	
Kitchen Style	**1 Modern**		
1.Modern	4.Obsolete	7.	
2.Typical	5.	8.	
3.Old Type	6.	9.None	
Bath(s) Style	**1 Modern Bath(s)**		
1.Modern	4.Obsolete	7.	
2.Typical	5.	8.	
3.Old Type	6.	9.None	
# Rooms	**6**		
# Bedrooms	**1**		
# Full Baths	**1**		
# Half Baths	**1**		
# Addn Fixtures	**0**		
# Fireplaces	**0**		

TRIO Software
A Division of Harris Computer Systems

Layout	**1 Typical**		
1.Typical	4.	7.	
2.Inadeq	5.	8.	
3.Horrid	6.	9.	
Attic	**9 None**		
1.1/4 Fin	4.Full Fin	7.	
2.1/2 Fin	5.Fl/Stair	8.	
3.3/4 Fin	6.	9.None	
Insulation	**1 Full**		
1.Full	4.Minimal	7.	
2.Heavy	5.Partial	8.	
3.Capped	6.	9.None	
Unfinished %	**0%**		
Grade & Factor	**3 Average 100%**		
1.E Grade	4.B Grade	7.AAA Grad	
2.D Grade	5.A Grade	8.SC Grade	
3.C Grade	6.AA Grade	9.Same	
SQFT (Footprint)	**1664**		
Condition	**4 Average**		
1.Poor	4.Avg	7.V G	
2.Fair	5.Avg+	8.Exc	
3.Avg-	6.Good	9.Same	
Phys. % Good	**0%**		
Funct. % Good	**100%**		
Functional Code	**9 None**		
1.Incomp	4.Delap	7.Seasonal	
2.O-Built	5.Bsmt	8.	
3.Fire	6.2014 ADJ	9.None	
Econ. % Good	**100%**		
Economic Code	**None**		
0.None	3.No Power	7.	
1.Location	4.Generate	8.	
2.Encroach	9.None	9.	
Entrance Code	**0**		
1.Interior	4.Vacant	7.	
2.Refusal	5.Estimate	8.	
3.Informed	6.	9.	
Information Code	**0**		
1.Owner	4.Agent	7.	
2.Relative	5.Estimate	8.	
3.Tenant	6.Other	9.	

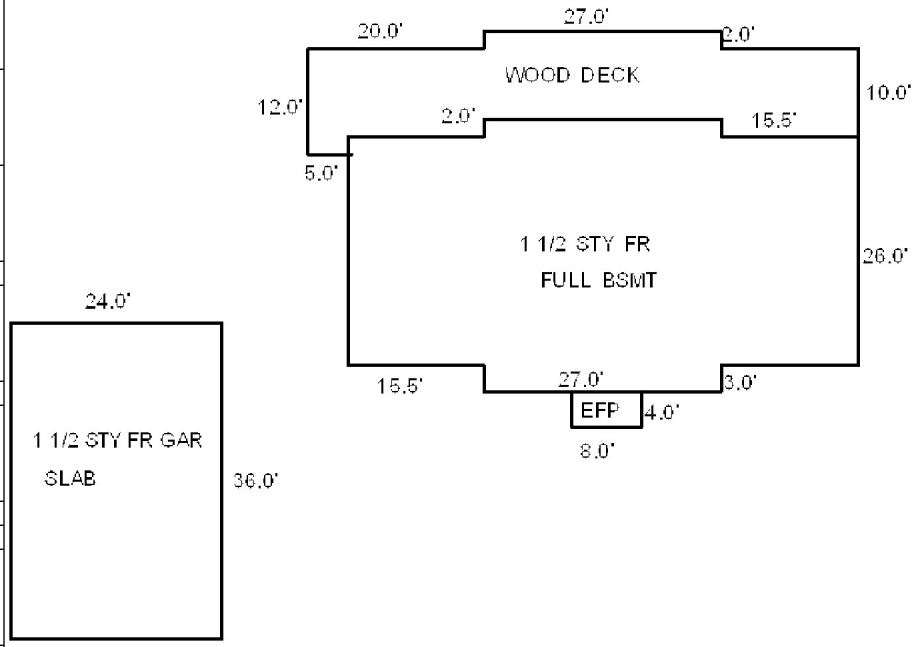

Date Inspected

Additions, Outbuildings & Improvements

Type	Year	Units	Grade	Cond	Phys.	Funct.	Sound Value
29 Finished Attic	2006	288	0 0	0	0 %	0 %	
68 Wood Deck	2006	636	0 0	0	0 %	0 %	
22 Encl Frame Porch	2006	32	0 0	0	0 %	0 %	
86 1 1/2 STY FR	2009	816	0 0	0	0 %	0 %	
					%	%	
					%	%	
					%	%	
					%	%	
					%	%	
					%	%	

1.One Story Fram
2.Two Story Fram
3.Three Story Fr
4.1 & 1/2 Story
5.1 & 3/4 Story
6.2 & 1/2 Story
21.Open Frame Por
22.Encl Frame Por
23.Frame Garage
24.Frame Shed
25.Frame Bay Wind
26.1SFr Overhang
27.Unfin Basement
28.Unfinished Att
29.Finished Attic

Map Lot 107-021 Account 1621 Location 40 SALT POND ROAD Card 1 Of 1 10/01/2020

MANCHESTER, RALPH A
CHRISTY, CYNTHIA
196 WILSHIRE ROAD
ROCHESTER NY 14618

B3472P12 B6270P130 B6919P789

Previous Owner
WALDNER, ROBERT & BELINDA
1123 SWATHMORE DRIVE NW

ATLANTA GA 30327 3741
Sale Date: 10/26/2018

Inspection Witnessed By:

X Date

No./Date	Description	Date Insp.

Notes:

Property Data

Neighborhood **18 Neighborhood 18**

Tree Growth Year **0**

TREE GROWTH RECERTIFY **0**

STATE SALE CODE **0**

Zone/Land Use **11 Residential**

Secondary Zone

Topography

1.Level	4.Below St	7.
2.Rolling	5.Low	8.
3.Above St	6.Swampy	9.

Utilities

1.Public	4.Dr Well	7.Cesspool
2.Water	5.Dug Well	8.
3.Sewer	6.Septic	9.None

Street **3 Gravel**

1.Paved	4.Proposed	7.
2.Semi Imp	5.	8.
3.Gravel	6.	9.None

REVIEW STRUCTURE YEAR **0**

RENTAL? 0=NO 1=YES **0**

Sale Data

Sale Date **10/26/2018**

Price **745,000**

Sale Type **2 Land & Buildings**

1.Land	4.Mobile	7.
2.L & B	5.Other	8.
3.Building	6.	9.

Financing **1 Conventional**

1.Convent	4.Seller	7.
2.FHA/VA	5.Private	8.
3.Assumed	6.Cash	9.Unknown

Validity **1 Arms Length Sale**

1.Valid	4.Split	7.Changes
2.Related	5.Partial	8.Other
3.Distress	6.Exempt	9.Fr Ffclse

Verified **1 Buyer**

1.Buyer	4.Agent	7.Family
2.Seller	5.Pub Rec	8.Other
3.Lender	6.MLS	9.

Assessment Record

Year	Land	Buildings	Exempt	Total
2007	406,300	336,600	0	742,900
2008	406,300	336,600	0	742,900
2009	406,300	336,600	0	742,900
2010	406,300	336,600	0	742,900
2011	406,300	336,600	0	742,900
2012	406,300	336,600	0	742,900
2013	406,300	336,600	0	742,900
2014	406,300	336,600	0	742,900
2015	406,300	336,600	0	742,900
2016	406,300	336,600	0	742,900
2017	406,300	336,600	0	742,900
2018	406,300	336,600	0	742,900
2019	406,300	336,600	0	742,900
2020	406,300	336,600	0	742,900

Land Data

Front Foot	Type	Effective Frontage	Effective Depth	Influence Factor	Influence Code
11.Regular Lot				%	
12.Delta Triangle				%	
13.Nabla Triangle				%	
14.Rear Land				%	
15.Miscellaneous				%	
				%	
				%	
Square Foot		**Square Feet**			
16.Regular Lot				%	
17.Secondary Lot				%	
18.Excess Land				%	
19.Condominium				%	
20.Miscellaneous				%	
				%	
				%	
Fract. Acre		**Acreage/Sites**			
21.Homesite (Frac	21	1.00	100	%	0
22.Baselot (Fract	24	1.10	100	%	0
23.Misc (Fract)	44	1.00	100	%	0
Acres	45	280.00	100	%	0
24.Excess Acres 1				%	
25.Excess Acres 5				%	
26.Excess Acres 2				%	
27.Excess Acres 5				%	
28.Excess Acres 1				%	
29.Excess acres				%	

Total Acreage 2.10

Influence Codes

1.Unimproved
2.Excess Frtg
3.Topography
4.Size/Shape
5.Access
6.Restriction
7.Corner Infl
8.Environment
9.Fract Share
Acres
30.Industrial Sit
31.Working Waterf
32.Cultivated Cro
33.Pasture
34.Softwood (Farm
35.Mixed Wood (Fa
36.Hardwood (Farm
37.Softwood
38.Mixed Wood
39.Hardwood
40.Wasteland
41.Gravel Pit
42.Mobile Home Si
43.Location Base
44.Lot Improvemen
45.Waterfront A
46.Lobster Pound

Hancock 2020

Hancock 2020

Map Lot 107-021 | Account 1621 | Location 40 SALT POND ROAD | Card 1 Of 1 | 10/01/2020

Building Style **4 Cape**		
0.Uncoded	4.Cape	8.Log
1.Conv.	5.Garrison	9.Other
2.Ranch	6.Colonial	10.Dutch C
3.R Ranch	7.Contemp	11.Farmhou
Dwelling Units **1**		
Other Units **0**		
Stories **5 One & 3/4 Story**		
1.1	4.1.5	7.3.5
2.2	5.1.75	8.
3.3	6.2.5	9.
Exterior Walls **1 Wood Siding**		
0.Uncoded	4.Asbestos	8.Stone
1.Wood	5.Stucco	9.Other
2.Vin/Al	6.Brick Ve	10.Concret
3.Compos.	7.Solid Br	12.
Roof Surface **1 Asphalt Shingles**		
1.Asphalt	4.Composit	7.
2.Slate	5.Wood	8.
3.Metal	6.Other	9.
SF Masonry Trim **0**		
OPEN-3-CUSTOM **0**		
OPEN-4-CUSTOM **0**		
Year Built **1985**		
Year Remodeled **0**		
Foundation **1 Concrete**		
1.Concrete	4.Wood	7.
2.C Block	5.Slab	8.
3.Br/Stone	6.Piers	9.
Basement **4 Full Basement**		
1.1/4 Bmt	4.Full Bmt	7.
2.1/2 Bmt	5.None	8.
3.3/4 Bmt	6.	9.None
Bsmt Gar # Cars **0**		
Wet Basement **1 Dry Basement**		
1.Dry	4.	7.
2.Damp	5.	8.
3.Wet	6.	9.

SF Bsmt Living **0**		
Fin Bsmt Grade **0 0**		
OPEN-5-CUSTOMIZE **0**		
Heat Type **100%** **1 Hot Water BB**		
0.Uncoded	4.Steam	8.Fl/Wall
1.HWBB	5.FWA	9.No Heat
2.HWCI	6.GravWA	10.Radiabt
3.H Pump	7.Electric	12.
Cool Type **100%** **9 None**		
1.Refrig	4.W&C Air	7.
2.Evapor	5.	8.
3.H Pump	6.	9.None
Kitchen Style **2 Typical**		
1.Modern	4.Obsolete	7.
2.Typical	5.	8.
3.Old Type	6.	9.None
Bath(s) Style **2 Typical Bath(s)**		
1.Modern	4.Obsolete	7.
2.Typical	5.	8.
3.Old Type	6.	9.None
# Rooms **10**		
# Bedrooms **5**		
# Full Baths **2**		
# Half Baths **0**		
# Addn Fixtures **0**		
# Fireplaces **0**		

TRIO Software
A Division of Harris Computer Systems

Layout **1 Typical**		
1.Typical	4.	7.
2.Inadeq	5.	8.
3.Horrid	6.	9.
Attic **9 None**		
1.1/4 Fin	4.Full Fin	7.
2.1/2 Fin	5.Fl/Stair	8.
3.3/4 Fin	6.	9.None
Insulation **1 Full**		
1.Full	4.Minimal	7.
2.Heavy	5.Partial	8.
3.Capped	6.	9.None
Unfinished % **0%**		
Grade & Factor **3 Average 120%**		
1.E Grade	4.B Grade	7.AAA Grad
2.D Grade	5.A Grade	8.SC Grade
3.C Grade	6.AA Grade	9.Same
SQFT (Footprint) **1792**		
Condition **5 Above Average**		
1.Poor	4.Avg	7.V G
2.Fair	5.Avg+	8.Exc
3.Avg-	6.Good	9.Same
Phys. % Good **0%**		
Funct. % Good **100%**		
Functional Code **9 None**		
1.Incomp	4.Delap	7.Seasonal
2.O-Built	5.Bsmt	8.
3.Fire	6.2014 ADJ	9.None
Econ. % Good **100%**		
Economic Code **None**		
0.None	3.No Power	7.
1.Location	4.Generate	8.
2.Encroach	9.None	9.
Entrance Code **0**		
1.Interior	4.Vacant	7.
2.Refusal	5.Estimate	8.
3.Informed	6.	9.
Information Code **0**		
1.Owner	4.Agent	7.
2.Relative	5.Estimate	8.
3.Tenant	6.Other	9.

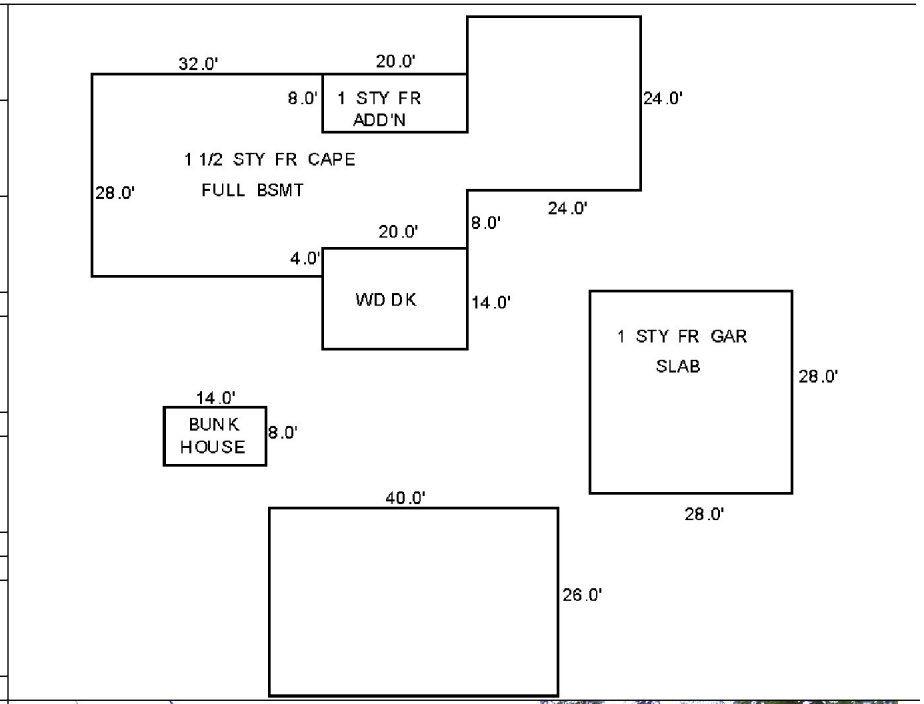

Date Inspected

Additions, Outbuildings & Improvements

Type	Year	Units	Grade	Cond	Phys.	Funct.	Sound Value
1 One Story Frame	0	160	0 0	0	0 %	0 %	
68 Wood Deck	0	280	0 0	0	0 %	0 %	
					%	%	
					%	%	
					%	%	
					%	%	
					%	%	
					%	%	
					%	%	
					%	%	

1.One Story Fram
2.Two Story Fram
3.Three Story Fr
4.1 & 1/2 Story
5.1 & 3/4 Story
6.2 & 1/2 Story
21.Open Frame Por
22.Encl Frame Por
23.Frame Garage
24.Frame Shed
25.Frame Bay Wind
26.1SFr Overhang
27.Unfin Basement
28.Unfinished Att
29.Finished Attic

Map Lot 107-022 Account 201 Location SALT POND ROAD Card 1 Of 1 10/01/2020

HU, HAIYAN
84 HUTCHINS ROAD
WEST CHESTERFIELD NH 03466

B5112P5 B6587P15

Previous Owner
CARTER, AUBREY H. JR.
335 EASTSIDE ROAD

HANCOCK ME 04640
Sale Date: 6/22/2016

Inspection Witnessed By:

X Date

No./Date	Description	Date Insp.

Notes:

Property Data

Neighborhood **18 Neighborhood 18**

Tree Growth Year **0**

TREE GROWTH RECERTIFY **0**

STATE SALE CODE **0**

Zone/Land Use **11 Residential**

Secondary Zone

Topography **9** **9**

1.Level 4.Below St 7.
2.Rolling 5.Low 8.
3.Above St 6.Swampy 9.

Utilities **9 None** **9 None**

1.Public 4.Dr Well 7.Cesspool
2.Water 5.Dug Well 8.
3.Sewer 6.Septic 9.None

Street **9 None**

1.Paved 4.Proposed 7.
2.Semi Imp 5. 8.
3.Gravel 6. 9.None

REVIEW STRUCTURE YEAR **0**

RENTAL? 0=NO 1=YES **0**

Sale Data

Sale Date **6/22/2016**

Price

Sale Type **1 Land Only**

1.Land 4.Mobile 7.
2.L & B 5.Other 8.
3.Building 6. 9.

Financing **1 Conventional**

1.Convent 4.Seller 7.
2.FHA/VA 5.Private 8.
3.Assumed 6.Cash 9.Unknown

Validity **1 Arms Length Sale**

1.Valid 4.Split 7.Changes
2.Related 5.Partial 8.Other
3.Distress 6.Exempt 9.Fr Ffclse

Verified **1 Buyer**

1.Buyer 4.Agent 7.Family
2.Seller 5.Pub Rec 8.Other
3.Lender 6.MLS 9.

Assessment Record

Year	Land	Buildings	Exempt	Total
2007	40,100	0	0	40,100
2008	40,100	0	0	40,100
2009	40,100	0	0	40,100
2010	40,100	0	0	40,100
2011	40,100	0	0	40,100
2012	40,100	0	0	40,100
2013	40,100	0	0	40,100
2014	40,100	0	0	40,100
2015	40,100	0	0	40,100
2016	40,100	0	0	40,100
2017	40,100	0	0	40,100
2018	40,100	0	0	40,100
2019	40,100	0	0	40,100
2020	40,100	0	0	40,100

Land Data

Front Foot	Type	Effective Frontage	Effective Depth	Influence Factor	Influence Code
11.Regular Lot				%	
12.Delta Triangle				%	
13.Nabla Triangle				%	
14.Rear Land				%	
15.Miscellaneous				%	
				%	
				%	
Square Foot		**Square Feet**			
16.Regular Lot				%	
17.Secondary Lot				%	
18.Excess Land				%	
19.Condominium				%	
20.Miscellaneous				%	
				%	
				%	
Fract. Acre		**Acreage/Sites**			
21.Homesite (Frac	21	1.00		100 %	0
22.Baselot (Fract	40	1.00		100 %	0
23.Misc (Fract)				%	
Acres				%	
24.Excess Acres 1				%	
25.Excess Acres 5				%	
26.Excess Acres 2				%	
27.Excess Acres 5				%	
28.Excess Acres 1				%	
29.Excess acres				%	

Total Acreage 2.00

Influence Codes

1.Unimproved
2.Excess Frtg
3.Topography
4.Size/Shape
5.Access
6.Restriction
7.Corner Infl
8.Environment
9.Fract Share
Acres
30.Industrial Sit
31.Working Waterf
32.Cultivated Cro
33.Pasture
34.Softwood (Farm
35.Mixed Wood (Fa
36.Hardwood (Farm
37.Softwood
38.Mixed Wood
39.Hardwood
40.Wasteland
41.Gravel Pit
42.Mobile Home Si
43.Location Base
44.Lot Improvemen
45.Waterfront A
46.Lobster Pound

Hancock 2020

Hancock 2020

Map Lot 107-022 | Account 201 | Location SALT POND ROAD | Card 1 Of 1 | 10/01/2020

Building Style **0 Uncoded**		
0.Uncoded	4.Cape	8.Log
1.Conv.	5.Garrison	9.Other
2.Ranch	6.Colonial	10.Dutch C
3.R Ranch	7.Contemp	11.Farmhou
Dwelling Units **0**		
Other Units **0**		
Stories **0**		
1.1	4.1.5	7.3.5
2.2	5.1.75	8.
3.3	6.2.5	9.
Exterior Walls **0 Uncoded**		
0.Uncoded	4.Asbestos	8.Stone
1.Wood	5.Stucco	9.Other
2.Vin/Al	6.Brick Ve	10.Concret
3.Compos.	7.Solid Br	12.
Roof Surface **0**		
1.Asphalt	4.Composit	7.
2.Slate	5.Wood	8.
3.Metal	6.Other	9.
SF Masonry Trim **0**		
OPEN-3-CUSTOM **0**		
OPEN-4-CUSTOM **0**		
Year Built **0**		
Year Remodeled **0**		
Foundation **0**		
1.Concrete	4.Wood	7.
2.C Block	5.Slab	8.
3.Br/Stone	6.Piers	9.
Basement **0**		
1.1/4 Bmt	4.Full Bmt	7.
2.1/2 Bmt	5.None	8.
3.3/4 Bmt	6.	9.None
Bsmt Gar # Cars **0**		
Wet Basement **0**		
1.Dry	4.	7.
2.Damp	5.	8.
3.Wet	6.	9.

SF Bsmt Living **0**		
Fin Bsmt Grade **0 0**		
OPEN-5-CUSTOMIZE **0**		
Heat Type **100%** **0 Uncoded**		
0.Uncoded	4.Steam	8.Fl/Wall
1.HWBB	5.FWA	9.No Heat
2.HWCI	6.GravWA	10.Radiabt
3.H Pump	7.Electric	12.
Cool Type **0%** **9 None**		
1.Refrig	4.W&C Air	7.
2.Evapor	5.	8.
3.H Pump	6.	9.None
Kitchen Style **0**		
1.Modern	4.Obsolete	7.
2.Typical	5.	8.
3.Old Type	6.	9.None
Bath(s) Style **0**		
1.Modern	4.Obsolete	7.
2.Typical	5.	8.
3.Old Type	6.	9.None
# Rooms **0**		
# Bedrooms **0**		
# Full Baths **0**		
# Half Baths **0**		
# Addn Fixtures **0**		
# Fireplaces **0**		

TRIO Software
A Division of Harris Computer Systems

Layout **0**		
1.Typical	4.	7.
2.Inadeq	5.	8.
3.Horrid	6.	9.
Attic **0**		
1.1/4 Fin	4.Full Fin	7.
2.1/2 Fin	5.Fl/Stair	8.
3.3/4 Fin	6.	9.None
Insulation **0**		
1.Full	4.Minimal	7.
2.Heavy	5.Partial	8.
3.Capped	6.	9.None
Unfinished % **0%**		
Grade & Factor **0 0%**		
1.E Grade	4.B Grade	7.AAA Grad
2.D Grade	5.A Grade	8.SC Grade
3.C Grade	6.AA Grade	9.Same
SQFT (Footprint) **0**		
Condition **0**		
1.Poor	4.Avg	7.V G
2.Fair	5.Avg+	8.Exc
3.Avg-	6.Good	9.Same
Phys. % Good **0%**		
Funct. % Good **100%**		
Functional Code **9 None**		
1.Incomp	4.Delap	7.Seasonal
2.O-Built	5.Bsmt	8.
3.Fire	6.2014 ADJ	9.None
Econ. % Good **100%**		
Economic Code **None**		
0.None	3.No Power	7.
1.Location	4.Generate	8.
2.Encroach	9.None	9.
Entrance Code **0**		
1.Interior	4.Vacant	7.
2.Refusal	5.Estimate	8.
3.Informed	6.	9.
Information Code **0**		
1.Owner	4.Agent	7.
2.Relative	5.Estimate	8.
3.Tenant	6.Other	9.

Date Inspected

Additions, Outbuildings & Improvements

Type	Year	Units	Grade	Cond	Phys.	Funct.	Sound Value
					%	%	
					%	%	
					%	%	
					%	%	
					%	%	
					%	%	
					%	%	
					%	%	
					%	%	
					%	%	

1.One Story Fram
2.Two Story Fram
3.Three Story Fr
4.1 & 1/2 Story
5.1 & 3/4 Story
6.2 & 1/2 Story
21.Open Frame Por
22.Encl Frame Por
23.Frame Garage
24.Frame Shed
25.Frame Bay Wind
26.1SFr Overhang
27.Unfin Basement
28.Unfinished Att
29.Finished Attic

Map Lot 107-023 Account 417 Location 155 JELLISON COVE ROAD Card 1 Of 1 10/01/2020

FAIRBANKS, ELEANOR S ET ALS
C/O F.H. STETSON
22 BELMONT AVENUE
CAMDEN ME 04843

B1733P143

Property Data

Neighborhood **19 Neighborhood 19**

Tree Growth Year **0**

TREE GROWTH RECERTIFY **0**

STATE SALE CODE **0**

Zone/Land Use **11 Residential**

Secondary Zone

Topography **9** **9**

1.Level 4.Below St 7.
2.Rolling 5.Low 8.
3.Above St 6.Swampy 9.

Utilities **9 None** **9 None**

1.Public 4.Dr Well 7.Cesspool
2.Water 5.Dug Well 8.
3.Sewer 6.Septic 9.None

Street **9 None**

1.Paved 4.Proposed 7.
2.Semi Imp 5. 8.
3.Gravel 6. 9.None

REVIEW STRUCTURE YEAR **2008**

RENTAL? 0=NO 1=YES **2**

Sale Data

Sale Date

Price

Sale Type

1.Land 4.Mobile 7.
2.L & B 5.Other 8.
3.Building 6. 9.

Financing

1.Convent 4.Seller 7.
2.FHA/VA 5.Private 8.
3.Assumed 6.Cash 9.Unknown

Validity

1.Valid 4.Split 7.Changes
2.Related 5.Partial 8.Other
3.Distress 6.Exempt 9.Fr Ffclse

Verified

1.Buyer 4.Agent 7.Family
2.Seller 5.Pub Rec 8.Other
3.Lender 6.MLS 9.

Assessment Record

Year	Land	Buildings	Exempt	Total
2007	286,400	65,500	0	351,900
2008	286,400	72,900	0	359,300
2009	286,400	72,900	0	359,300
2010	286,400	72,900	0	359,300
2011	286,400	72,900	0	359,300
2012	286,400	72,900	0	359,300
2013	286,400	72,900	0	359,300
2014	286,400	72,900	0	359,300
2015	286,400	72,900	0	359,300
2016	286,400	72,900	0	359,300
2017	286,400	72,000	0	358,400
2018	286,400	72,000	0	358,400
2019	286,400	72,000	0	358,400
2020	286,400	98,700	0	385,100

Land Data

Front Foot	Type	Effective Frontage	Effective Depth	Influence Factor	Influence Code
11.Regular Lot				%	
12.Delta Triangle				%	
13.Nabla Triangle				%	
14.Rear Land				%	
15.Miscellaneous				%	
				%	
				%	
Square Foot		**Square Feet**			
16.Regular Lot				%	
17.Secondary Lot				%	
18.Excess Land				%	
19.Condominium				%	
20.Miscellaneous				%	
				%	
				%	
Fract. Acre		**Acreage/Sites**			
21.Homesite (Frac	21	1.00		100 %	0
22.Baselot (Fract	40	2.38		100 %	0
23.Misc (Fract)	44	1.00		100 %	0
Acres	45	185.00		100 %	0
24.Excess Acres 1				%	
25.Excess Acres 5				%	
26.Excess Acres 2				%	
27.Excess Acres 5				%	
28.Excess Acres 1					
29.Excess acres					

Total Acreage 3.38

Influence Codes

1.Unimproved
2.Excess Frtg
3.Topography
4.Size/Shape
5.Access
6.Restriction
7.Corner Infl
8.Environment
9.Fract Share
Acres
30.Industrial Sit
31.Working Waterf
32.Cultivated Cro
33.Pasture
34.Softwood (Farm
35.Mixed Wood (Fa
36.Hardwood (Farm
37.Softwood
38.Mixed Wood
39.Hardwood
40.Wasteland
41.Gravel Pit
42.Mobile Home Si
43.Location Base
44.Lot Improvemen
45.Waterfront A
46.Lobster Pound

Inspection Witnessed By:

X Date

No./Date	Description	Date Insp.

Notes:

2020 - ADDED DECKS - CONDITION UP FROM AVERAGE TO GOOD

Hancock 2020

Hancock 2020

Map Lot 107-023 | Account 417 | Location 155 JELLISON COVE ROAD | Card 1 Of 1 | 10/01/2020

Building Style	**1 Conventional**	
0.Uncoded	4.Cape	8.Log
1.Conv.	5.Garrison	9.Other
2.Ranch	6.Colonial	10.Dutch C
3.R Ranch	7.Contemp	11.Farmhou
Dwelling Units	**1**	
Other Units	**0**	
Stories	**1 One Story**	
1.1	4.1.5	7.3.5
2.2	5.1.75	8.
3.3	6.2.5	9.
Exterior Walls	**1 Wood Siding**	
0.Uncoded	4.Asbestos	8.Stone
1.Wood	5.Stucco	9.Other
2.Vin/Al	6.Brick Ve	10.Concret
3.Compos.	7.Solid Br	12.
Roof Surface	**1 Asphalt Shingles**	
1.Asphalt	4.Composit	7.
2.Slate	5.Wood	8.
3.Metal	6.Other	9.
SF Masonry Trim	**0**	
OPEN-3-CUSTOM	**0**	
OPEN-4-CUSTOM	**0**	
Year Built	**1980**	
Year Remodeled	**0**	
Foundation	**6 Piers**	
1.Concrete	4.Wood	7.
2.C Block	5.Slab	8.
3.Br/Stone	6.Piers	9.
Basement	**9 No Basement**	
1.1/4 Bmt	4.Full Bmt	7.
2.1/2 Bmt	5.None	8.
3.3/4 Bmt	6.	9.None
Bsmt Gar # Cars	**0**	
Wet Basement	**9 No Basement**	
1.Dry	4.	7.
2.Damp	5.	8.
3.Wet	6.	9.

SF Bsmt Living	**0**	
Fin Bsmt Grade	**0 0**	
OPEN-5-CUSTOMIZE	**0**	
Heat Type	**100%**	**9 Not Heated**
0.Uncoded	4.Steam	8.Fl/Wall
1.HWBB	5.FWA	9.No Heat
2.HWCI	6.GravWA	10.Radiabt
3.H Pump	7.Electric	12.
Cool Type	**100%**	**9 None**
1.Refrig	4.W&C Air	7.
2.Evapor	5.	8.
3.H Pump	6.	9.None
Kitchen Style	**2 Typical**	
1.Modern	4.Obsolete	7.
2.Typical	5.	8.
3.Old Type	6.	9.None
Bath(s) Style	**2 Typical Bath(s)**	
1.Modern	4.Obsolete	7.
2.Typical	5.	8.
3.Old Type	6.	9.None
# Rooms	**6**	
# Bedrooms	**2**	
# Full Baths	**1**	
# Half Baths	**0**	
# Addn Fixtures	**1**	
# Fireplaces	**0**	

TRIO Software
A Division of Harris Computer Systems

Layout	**1 Typical**	
1.Typical	4.	7.
2.Inadeq	5.	8.
3.Horrid	6.	9.
Attic	**9 None**	
1.1/4 Fin	4.Full Fin	7.
2.1/2 Fin	5.Fl/Stair	8.
3.3/4 Fin	6.	9.None
Insulation	**9 None**	
1.Full	4.Minimal	7.
2.Heavy	5.Partial	8.
3.Capped	6.	9.None
Unfinished %	**0%**	
Grade & Factor	**4 Good 100%**	
1.E Grade	4.B Grade	7.AAA Grad
2.D Grade	5.A Grade	8.SC Grade
3.C Grade	6.AA Grade	9.Same
SQFT (Footprint)	**803**	
Condition	**4 Average**	
1.Poor	4.Avg	7.V G
2.Fair	5.Avg+	8.Exc
3.Avg-	6.Good	9.Same
Phys. % Good	**0%**	
Funct. % Good	**100%**	
Functional Code	**9 None**	
1.Incomp	4.Delap	7.Seasonal
2.O-Built	5.Bsmt	8.
3.Fire	6.2014 ADJ	9.None
Econ. % Good	**100%**	
Economic Code	**None**	
0.None	3.No Power	7.
1.Location	4.Generate	8.
2.Encroach	9.None	9.
Entrance Code	**0**	
1.Interior	4.Vacant	7.
2.Refusal	5.Estimate	8.
3.Informed	6.	9.
Information Code	**0**	
1.Owner	4.Agent	7.
2.Relative	5.Estimate	8.
3.Tenant	6.Other	9.

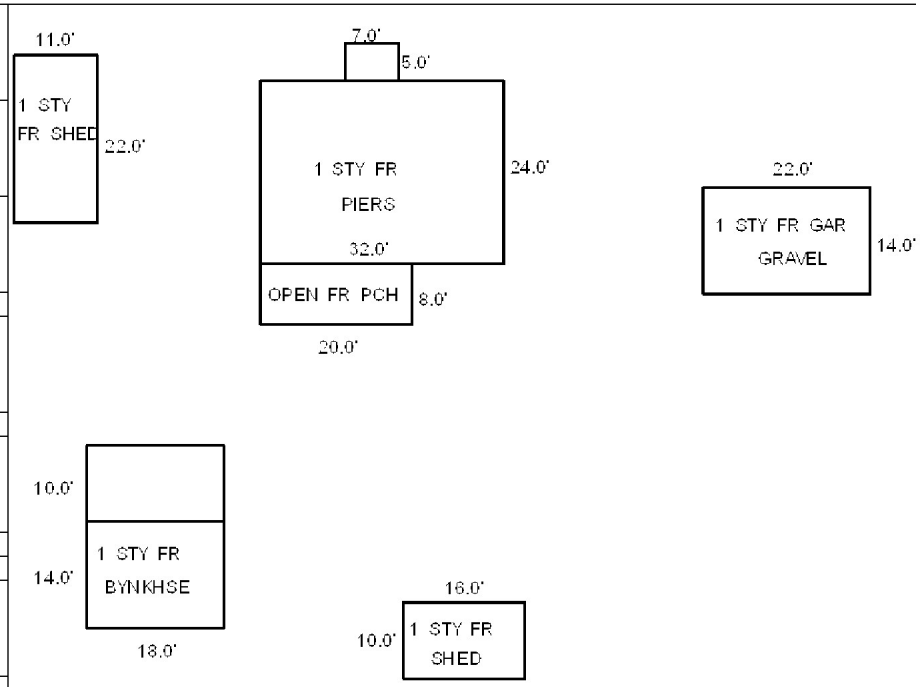

Date Inspected

Additions, Outbuildings & Improvements

Type	Year	Units	Grade	Cond	Phys.	Funct.	Sound Value
23 Frame Garage	2005	308	2 100	4	0 %	70 %	
24 Frame Shed	0	160	0 0	0	0 %	0 %	
21 Open Frame	0	160	0 0	0	0 %	0 %	
91 BUNKHOUSE (FR)	1990	432	0 0	0	0 %	0 %	
24 Frame Shed	0	242	0 0	0	0 %	0 %	
68 Wood Deck	2020	96	3 100	4	0 %	100 %	
68 Wood Deck	2020	16	3 100	4	0 %	100 %	
					%	%	
					%	%	
					%	%	

1.One Story Fram
2.Two Story Fram
3.Three Story Fr
4.1 & 1/2 Story
5.1 & 3/4 Story
6.2 & 1/2 Story
21.Open Frame Por
22.Encl Frame Por
23.Frame Garage
24.Frame Shed
25.Frame Bay Wind
26.1SFr Overhang
27.Unfin Basement
28.Unfinished Att
29.Finished Attic