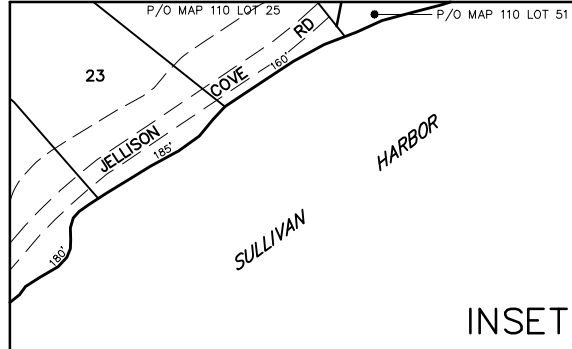
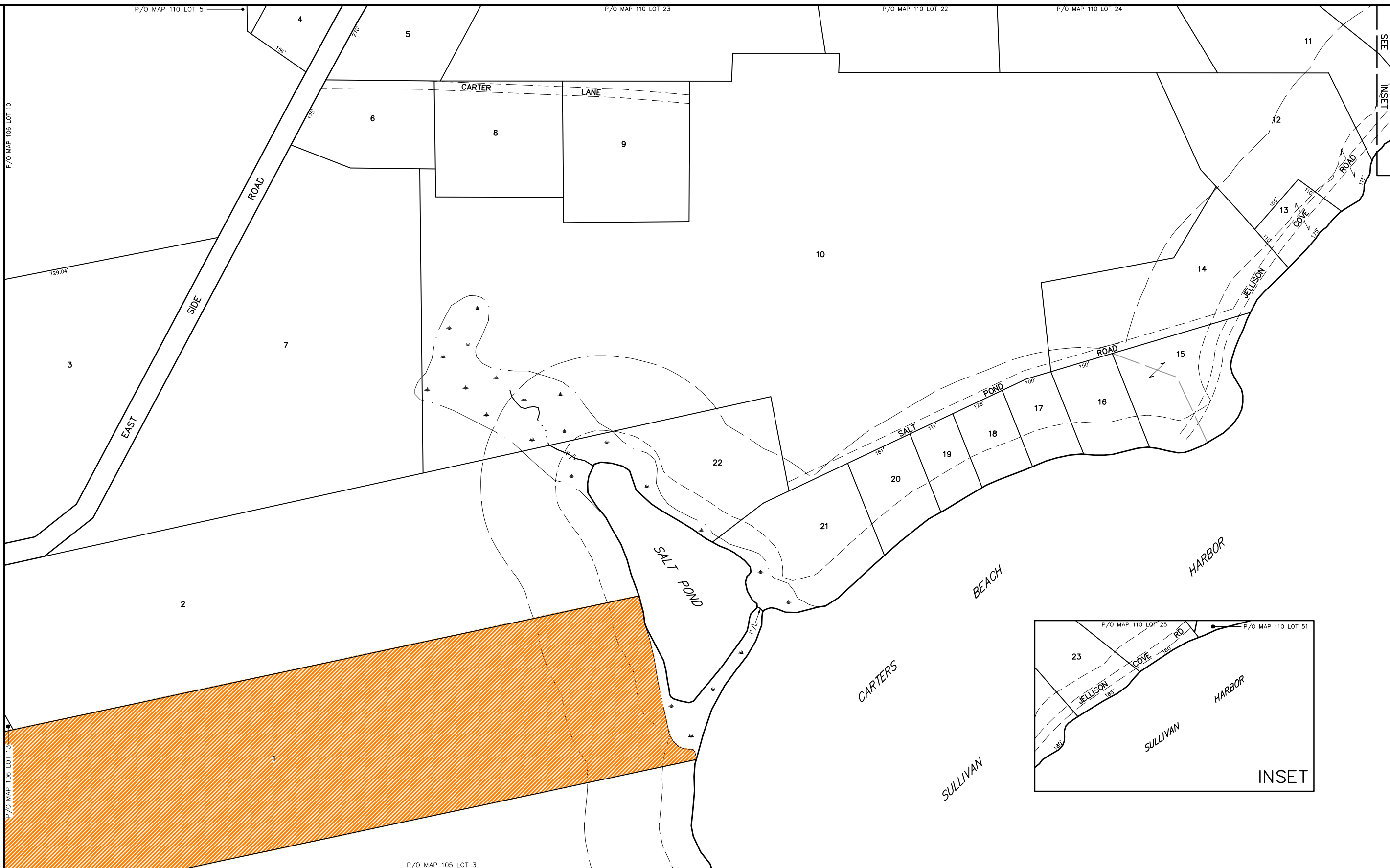





PREPARED BY:
 AERIAL SURVEY AND PHOTO, INC.
 546 AIRPORT ROAD PO BOX 659
 NORRIDGEWOCK, MAINE 04957
 TEL: 207 634-2006 FAX 207 634-2008



NOTES:

- 1) THIS MAP IS FOR ASSESSMENT PURPOSES ONLY AND IS NOT INTENDED FOR PROPERTY CONVEYANCE OR LEGAL DESCRIPTION.
- 2) REC = PARCEL ACREAGE FROM RECORDED PLAN OR DEED
 DIG = PARCEL ACREAGE CALCULATED DIGITALLY



PARCEL NUMBER	74
PARCEL DIMENSION	161.21'
PARCEL AREA	2.456 AC
MATCH LABEL	PO MAP 207 LOT 42
SUBDIVISION LOT NUMBER	14
OLD MAP-LOT	22-13A
WATER LINE	
MAINE COAST HERITAGE TRUST	

MAP LEGEND	PARCEL BOUNDARY.....	—————
	ROAD RIGHT OF WAY.....	—————
	INTERNAL LOT LINE.....	—————
	CONSERVATION EASEMENT	
	EASEMENT LINE.....	—————
	PRIVATE RIGHT OF WAY	—————
	WETLAND EDGE	*****
	WATER LINE	~~~~~
	SHORELAND ZONE/75' SETBACK	—————
	CONSERVATION EASEMENT	

APRIL 1, 2019
 SCALE 1 INCH = 100 FEET
 MAINE STATE PLANE COORDINATE GRID; EAST ZONE; NAD 1983; US FEET
 PARCEL MAP COMPILATION BY AERIAL SURVEY AND PHOTO, INC.

INDEX DIAGRAM		SORENTO
109	110	
106	107	
104	105	

PROPERTY MAP
TOWN OF HANCOCK
 HANCOCK COUNTY, MAINE

107