




PREPARED BY:
 AERIAL SURVEY AND PHOTO, INC.
 546 AIRPORT ROAD PO BOX 659
 NORRIDGEWOCK, MAINE 04957
 TEL: 207 634-2006 FAX 207 634-2008

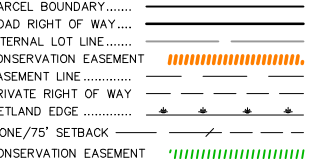


NOTES:

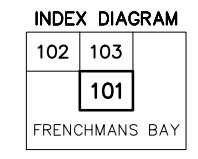
- 1) THIS MAP IS FOR ASSESSMENT PURPOSES ONLY AND IS NOT INTENDED FOR PROPERTY CONVEYANCE OR LEGAL DESCRIPTION.
- 2) REC = PARCEL ACREAGE FROM RECORDED PLAN OR DEED
 DIG = PARCEL ACREAGE CALCULATED DIGITALLY



| | | |
|------------------------------|-------------------|----------------------------|
| PARCEL NUMBER | 74 | MAP LEGEND |
| PARCEL DIMENSION | 161.21' | PARCEL BOUNDARY..... |
| PARCEL AREA | 2.456 AC | ROAD RIGHT OF WAY..... |
| MATCH LABEL | PO MAP 207 LOT 42 | INTERNAL LOT LINE..... |
| SUBDIVISION LOT NUMBER | 14 | CONSERVATION EASEMENT |
| OLD MAP-LOT | 22-13A | EASEMENT LINE..... |
| WATER LINE | | PRIVATE RIGHT OF WAY |
| MAINE COAST HERITAGE TRUST | | WETLAND EDGE |
| | | SHORELAND ZONE/75' SETBACK |
| | | CONSERVATION EASEMENT |



APRIL 1, 2019
 SCALE 1 INCH = 100 FEET
 MAINE STATE PLANE COORDINATE GRID; EAST ZONE; NAD 1983; US FEET
 PARCEL MAP COMPILATION BY AERIAL SURVEY AND PHOTO, INC.



PROPERTY MAP
TOWN OF HANCOCK
 HANCOCK COUNTY, MAINE