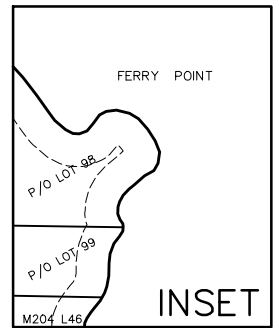
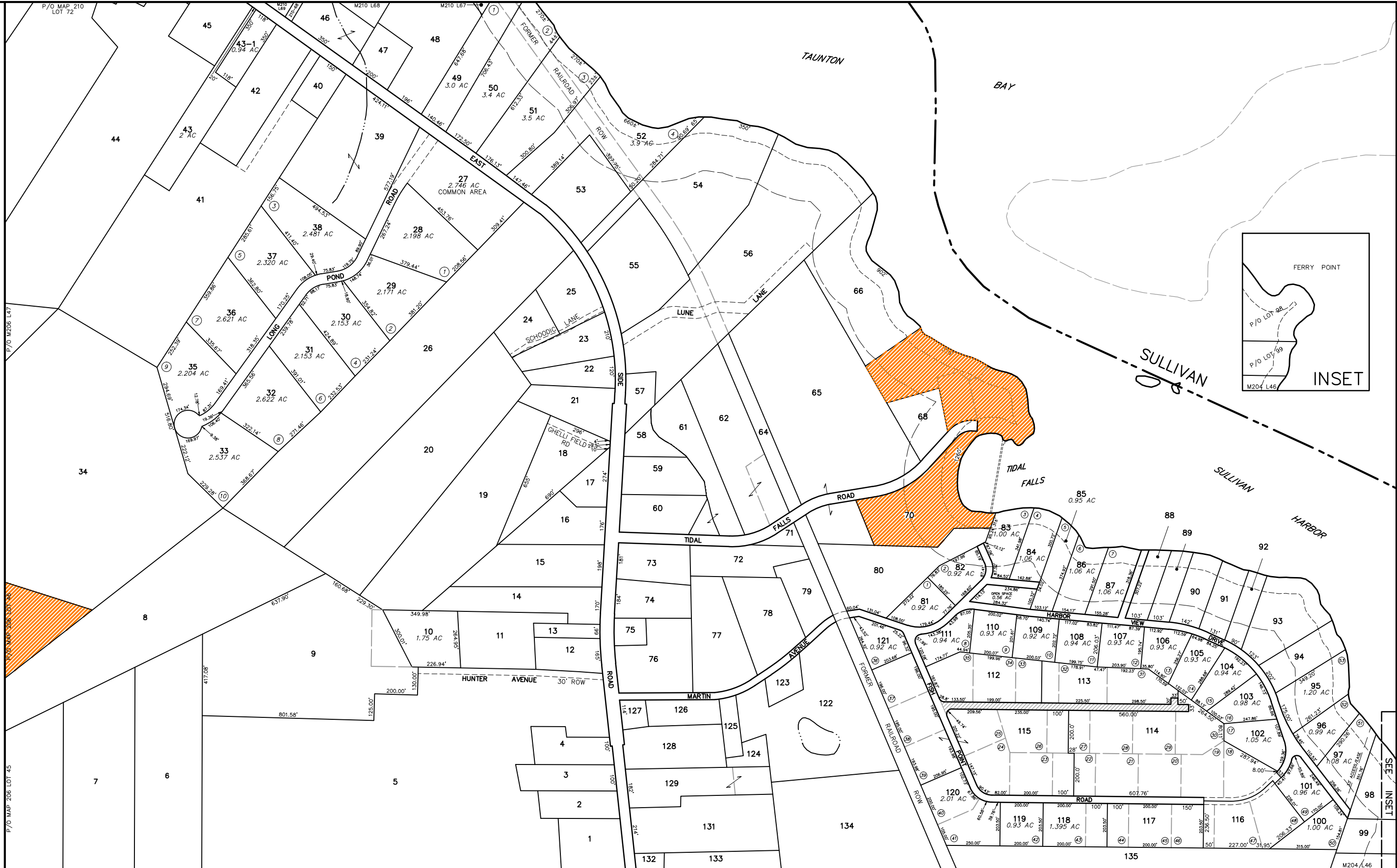





PREPARED BY:
 AERIAL SURVEY AND PHOTO, INC.
 546 AIRPORT ROAD PO BOX 659
 NORRIDGEWOCK, MAINE 04957
 TEL: 207 634-2006 FAX 207 634-2008

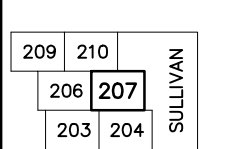


NOTES:
 1) THIS MAP IS FOR ASSESSMENT PURPOSES ONLY AND IS NOT INTENDED FOR PROPERTY CONVEYANCE OR LEGAL DESCRIPTION.
 2) REC = PARCEL ACREAGE FROM RECORDED PLAN OR DEED
 DIG = PARCEL ACREAGE CALCULATED DIGITALLY



MAP LEGEND	
PARCEL NUMBER	74
PARCEL DIMENSION	161.21'
PARCEL AREA	2.456 AC
MATCH LABEL	PO MAP 207 LOT 42
SUBDIVISION LOT NUMBER	(74)
OLD MAP-LOT	22-13A
WATER LINE	
MAINE COAST HERITAGE TRUST	
PARCEL BOUNDARY	—
ROAD RIGHT OF WAY	—
INTERNAL LOT LINE	—
CONSERVATION EASEMENT	
EASEMENT LINE	—
PRIVATE RIGHT OF WAY	—
WETLAND EDGE	—
SHORELAND ZONE / 75' SETBACK	—
CONSERVATION EASEMENT	

APRIL 1, 2018
 SCALE 1 INCH = 200 FEET
 MAINE STATE PLANE COORDINATE GRID; EAST ZONE; NAD 1983; US FEET
 PARCEL MAP COMPILATION BY AERIAL SURVEY AND PHOTO, INC.



PROPERTY MAP
TOWN OF HANCOCK
 HANCOCK COUNTY, MAINE

207