




PREPARED BY:
 AERIAL SURVEY AND PHOTO, INC.
 546 AIRPORT ROAD PO BOX 659
 NORRIDGEWOCK, MAINE 04957
 TEL: 207 634-2006 FAX 207 634-2008

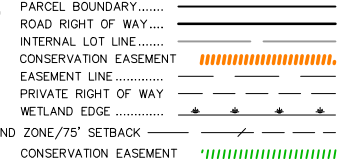


NOTES:

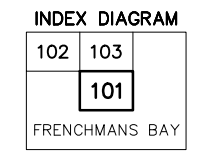
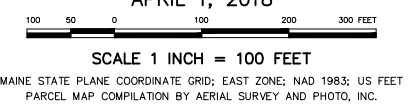
- 1) THIS MAP IS FOR ASSESSMENT PURPOSES ONLY AND IS NOT INTENDED FOR PROPERTY CONVEYANCE OR LEGAL DESCRIPTION.
- 2) REC = PARCEL ACREAGE FROM RECORDED PLAN OR DEED
 DIG = PARCEL ACREAGE CALCULATED DIGITALLY



PARCEL NUMBER	74	MAP LEGEND
PARCEL DIMENSION	161.21'	PARCEL BOUNDARY.....
PARCEL AREA	2.456 AC	ROAD RIGHT OF WAY.....
MATCH LABEL	PO MAP 207 LOT 42	INTERNAL LOT LINE.....
SUBDIVISION LOT NUMBER	14	CONSERVATION EASEMENT
OLD MAP-LOT	22-13A	EASEMENT LINE.....
WATER LINE		PRIVATE RIGHT OF WAY
MAINE COAST HERITAGE TRUST		WETLAND EDGE
		SHORELAND ZONE/75' SETBACK
		CONSERVATION EASEMENT



APRIL 1, 2018



PROPERTY MAP
TOWN OF HANCOCK
 HANCOCK COUNTY, MAINE

101